

10

Chairman

Bill Horn
County Board of
Supervisors

March 2, 2015

Vice Chairman

Sam Abed
Mayor
City of Escondido

TO: Local Agency Formation Commission

FROM: Executive Officer
Chief of Governmental Services

Members

Dianne Jacob
County Board of
Supervisors

SUBJECT: 2014 *Sphere of Influence and Municipal Service Review Summary of Actions*

Andrew Vanderlaan
Public Member

Each year, Commissioners receive the above-referenced document containing narrative descriptions of adopted spheres and all related municipal service review and sphere activity for each city and special district in San Diego County. The publication also includes a list of completed Municipal Service Reviews and Sphere of Influence Updates.

Lorie Zapf
Councilmember
City of San Diego

Lorraine Wood
Councilmember
City of Carlsbad

During 2014, your Commission approved several sphere amendments in addition to adopting Municipal Service and Sphere of Influence Reviews that included services provided by six agencies. The document has been included in your agenda packet.

Jo MacKenzie
Vista Irrigation District

Alternate Members

This item is for your acceptance and approval. Therefore, it is

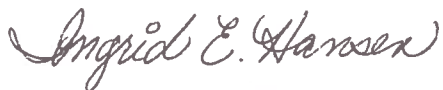
Greg Cox
County Board of
Supervisors

RECOMMENDED: That your Commission, review, accept and approve the 2014 *Sphere of Influence and Municipal Service Review Summary of Actions*.

Chris Cate
Councilmember
City of San Diego


Respectfully submitted,

Racquel Vasquez
Councilmember
City of Lemon Grove



INGRID E. HANSEN
Chief of Governmental Services

Ed Sprague
Olivenhain Municipal
Water District



MICHAEL D. OTT
Executive Officer

Harry Mathis
Public Member

Executive Officer

Michael D. Ott

MDO:IEH:ra

Special Counsel

Michael G. Colantuono

Enclosure



ALYSSA DRONENBURG
Administrative Assistant

City and Special District
SPHERE-of-INFLUENCE
Summary of Actions

2 0 1 4

San Diego
Local Agency Formation Commission

Forward

2014 City and Special Districts Sphere-of-Influence Summary of Actions

This directory is comprised of two sections. The first section contains separate summaries of sphere actions associated with special districts and cities. The second section is a list pertaining to spheres of influence and municipal service reviews.

Section 1: Summaries	Pages
<ul style="list-style-type: none">• Special Districts• Cities	<p>1 – 100 101 – 124</p>
Section 2: List	
<ul style="list-style-type: none">• Sphere of Influence and Municipal Municipal Service Review Actions	125 – 134

SPECIAL DISTRICT

SPHERE – of – INFLUENCE

ACTIONS

2014

San Diego

Local Agency Formation Commission

Approval Date	LAFCO Ref. No. (*no Ref. No.)	Approved Sphere Action	Related Information
---------------	-------------------------------	------------------------	---------------------

ALPINE FIRE PROTECTION DISTRICT

SERVICE: Fire protection and EMS
District formed: 1957

4-4-83	SI83-9	Larger-than-district sphere adopted; includes 19± sq. mi. district area plus unknown additional territory.	See DF82-2: "East County Fire Protection Agencies Spheres of Influence Study" and "Formation of the San Diego Rural FPD"
11-5-84	*	Larger-than-district sphere amended to add 2± sq. mi.	Resolution of McCain/Viewside Special Study Area; territory also added to Lakeside FPD and East County FPD spheres. No LAFCO Ref. No. assigned to resolution of Special Study Area.
3-4-02	SA01-21	Larger-than-district sphere amended to add 26.72 acres; amendment area annexed to District.	See RO01-21: "Alpine Ranch Estates West Reorganization" (Alpine FPD) Concurrent detachment from Rural FPD as condition of TPM for 224± acre sfr project.
5-7-07	SR05-10[A]	Larger-than-district sphere affirmed	See MSR06-35: "Structural Fire Protection and Emergency Medical Services and Sphere of Influence Review", which reviewed all districts in San Diego County that provide fire protection services.
8-6-07	SR07-11[G1]	Larger-than-district sphere affirmed	See MSR07-11: "Municipal Service Review and Sphere of Influence Review for All Districts in San Diego County"
11-4-13	SR13-49	Larger-than-district sphere affirmed	See MSR13-49: "Sphere of Influence and Service Review for Alpine Fire Protection District." Five-Year Sphere of Influence and Municipal Service Review.

Approval Date	LAFCO Ref. No. (*no Ref. No.)	Approved Sphere Action	Related Information
---------------	-------------------------------	------------------------	---------------------

BONITA-SUNNYSIDE FIRE PROTECTION DISTRICT

SERVICE: Fire protection and EMS
District formed: 1950

7-1-85	SI84-7	Larger- than-district sphere adopted; includes 7.5± sq. mi. district plus additional 7.5± sq. mi.	Sphere essentially coterminous on west; additional sphere territory east of district boundary.
3-4-96	SA95-31	Larger-than-district sphere amended to add 18.67 acres; amendment area annexed to District.	See DA95-31: " <i>Cascade East Annexation</i> ": Residential development with parcels outside of a fire service agency.
9-9-02	SA02-06	Larger-than-district sphere amended to add 170± acres; amendment area annexed to District.	See DA02-06: " <i>Sweetwater Reservoir Shoreline Fishing Facility Annexation</i> " Condition of Major Use Permit to allow public access to shoreline for fishing; 309± acres—including sphere amendment territory—annexed to FPD.
5-7-07	SR05-10[B]	Larger-than-district sphere affirmed	See MSR06-35: " <i>Structural Fire Protection and Emergency Medical Services and Sphere of Influence Review</i> ", which reviewed all districts in San Diego County that provide fire protection services.
8-6-07	SR07-11[G2]	Larger-than-district sphere affirmed	See MSR07-11: " <i>Municipal Service Review and Sphere of Influence Review for All Districts in San Diego County</i> ".
12-2-13	SR13-50	Larger-than-district sphere affirmed	See MSR13-50: " <i>Sphere of Influence and Service Review for Bonita-Sunnyside Fire Protection District.</i> " Five-Year Sphere of Influence and Municipal Service Review.

Approval Date	LAFCO Ref. No. (*no Ref. No.)	Approved Sphere Action	Related Information
---------------	-------------------------------	------------------------	---------------------

BORREGO SPRINGS FIRE PROTECTION DISTRICT

SERVICE: Fire protection and EMS
District formed: 1961

5-7-07	SI05-10[A]	Coterminous sphere adopted that corresponds to 310.69-sq. mi. District	See MSR06-35: <i>“Structural Fire Protection and Emergency Medical Services and Sphere of Influence Review”</i> , which reviewed all districts in San Diego County that provide fire protection services.
8-6-07	SR07-11[G3]	Coterminous sphere affirmed	See MSR07-11: <i>“Municipal Service Review and Sphere of Influence Review for All Districts in San Diego County”</i>
11-4-13	SR13-51	Coterminous sphere affirmed	See MSR13-51: <i>“Sphere of Influence and Service Review for Borrego Springs Fire Protection District.”</i> Five-Year Sphere of Influence and Municipal Service Review.

BORREGO (California) WATER DISTRICT

SERVICE: Groundwater replenishment; Water; Vector control

See [▶](#) on following page regarding service-specific sphere for restricted wastewater service.

RESTRICTED SERVICE: Flood control; Solid waste; Park and recreation; Wastewater
District formed: 1962
Latent powers activation:
1979—Water, Wastewater
1983—Vector control
1984—Flood control
2009—Solid waste, Park and recreation

Approval Date	LAFCO Ref. No. (*no Ref. No.)	Approved Sphere Action	Related Information
1-6-86	SI84-3	Coterminous sphere adopted that corresponds to ± 45-sq. mi. District	See DA85-18: " <i>Town Center Annexation</i> " Sphere adopted in conjunction with annexation.
10-5-87	SA87-23	Coterminous sphere amended to add 6.5 sq. mi. and larger-than-district sphere approved	Sphere amended to include territory within the Borrego Springs County Town Boundary; adopted in coordination with Desert Sub-regional Plan Update.
11-4-96	SA96-15	Larger-than-district sphere amended to add 2,300 acres; amendment area annexed to District.	See DA96-15: " <i>Borrego Springs Water Company Service Area Annexation</i> "
8-6-07	SR07-11[A1]	Larger-than-district sphere affirmed	See MSR07-11: " <i>Municipal Service Review and Sphere of Influence Review for All Districts in San Diego County</i> "
10-1-07	SR05-52[A]	Larger-than-district sphere amended to add one parcel and then affirmed; Special Study Areas designated for Borrego Air Ranch and Tubb Canyon Road areas.	See MSR05-52: " <i>Borrego Valley Municipal Service Review and Updates to the Sphere of Influence for the Borrego Water District and the Borrego Springs CSD</i> "
2-4-13	SR13-01	Larger-than-district sphere and larger-than-service area sphere for wastewater service area affirmed	See MSR13-01: " <i>Municipal Service Review for California Water Districts.</i> " Five-Year Sphere of Influence and Service Review.

► **BORREGO (California) WATER DISTRICT: Service-specific sphere for restricted wastewater service**

10-5-87	*	Larger-than-service area sphere established for restricted wastewater service area	See SA87-23: Wastewater sphere established as part of 6.5 square mile amendment to BWD sphere. Wastewater sphere is limited to the County Town Boundary.
---------	---	--	--

Approval Date	LAFCO Ref. No. (*no Ref. No.)	Approved Sphere Action	Related Information
10-6-94	SA94-24	Larger-than-service area sphere for wastewater service amended to add 20 acres	See LP94-24: <i>"Authorization for Expansion of Latent Powers by Borrego Water District"</i> Restricted wastewater service area expanded to include 20-acre portion of proposed 140-acre Mesquite Trails Ranch Recreational Vehicle Park.
10-1-07	SR05-52[A]	Larger-than-service area sphere for wastewater service affirmed	See MSR05-52: <i>"Borrego Valley Municipal Service Review and Updates to the Sphere of Influence for the Borrego Water District and the Borrego Springs CSD"</i>
2-4-13	SR13-01	Larger –than-district sphere and larger-than service area sphere for wastewater service affirmed	See MSR13-01: <i>"Municipal Service Review for California Water Districts."</i> Five-Year Sphere of Influence and Service Review.

■ BUENA (County) SANITATION DISTRICT

SERVICE: Wastewater
District formed 1960

3-5-84	SI83-61	Zero/Transitional sphere adopted; SD LAFCO policy permits annexation to the Buena SD in anticipation of a future merger with the City of Vista.	The Buena SD was formed as a county-dependent agency; district administration shifted to City of Vista in 1998 and the SD became a city-dependent agency; however, the District does not meet 70 percent requirements for subsidiary district.
12-2-86	*	No sphere amendment; policy for Zero/Transitional sphere allowed 10.2 acres to be added to District without amending sphere.	See DA85-20: <i>"Mitsui Fudosan (USA) Inc. Annexation"</i>
9-14-87	*	No sphere amendment; policy for Zero/Transitional sphere allowed 9.39 acres to be added to District without amending sphere.	See DA87-24: <i>"West Coast Baptist Church Annexation"</i>

Approval Date	LAFCO Ref. No. (*no Ref. No.)	Approved Sphere Action	Related Information
4-4-88	*	No sphere amendment; policy for Zero/Transitional sphere allowed 2.61 acres to be added to District without amending sphere.	See DA88-1: <i>"Pressney Annexation"</i>
8-1-88	*	No sphere amendment; policy for Zero/Transitional sphere allowed 3.02 acres to be added to District without amending sphere.	See DA88-28: <i>"Melrose Square Annexation"</i>
12-4-89	*	No sphere amendment; policy for Zero/Transitional sphere allowed 2.63 acres to be added to District without amending sphere.	See DA89-3: <i>"Robert Wright Annexation"</i>
6-4-90	*	No sphere amendment; policy for Zero/Transitional sphere allowed 0.55 acre to be added to District without amending sphere.	See DA90-19: <i>"Hallman Annexation"</i>
2-3-92	*	No sphere amendment; policy for Zero/Transitional sphere allowed 104.75 acres to be added to District without amending sphere.	See DA91-40: <i>"North County Industrial Park Annexation"</i>
1-4-93	*	No sphere amendment; policy for Zero/Transitional sphere allowed 8.02 acres to be added to District without amending sphere.	See DA92-13: <i>"Larwin-Rosedale Annexation"</i>
6-7-93	*	No sphere amendment; policy for Zero/Transitional sphere allowed 5.7 acres to be added to District without amending sphere.	See DA93-4: <i>"Coffman Annexation"</i>
8-6-07	SR07-11[D6]	Zero/Transitional sphere affirmed	See MSR07-11: <i>"Municipal Service Review and Sphere of Influence Review for All Districts in San Diego County"</i>

Approval Date	LAFCO Ref. No. (*no Ref. No.)	Approved Sphere Action	Related Information
---------------	-------------------------------	------------------------	---------------------

CANEBRAKE COUNTY WATER DISTRICT

SERVICE: Water
District formed: 1966

11-5-84	SI84-4	Coterminous sphere adopted that corresponds to ± 950- acre District	
11-7-05	SR05-38	Coterminous sphere affirmed	See SR05-38 thru SR05-51: District included in review of 14 districts; with no changes in prior 20-year period, sphere was affirmed.
8-6-07	SR07-11[F1]	Coterminous sphere affirmed	See MSR07-11: <i>"Municipal Service Review and Sphere of Influence Review for All Districts in San Diego County"</i>

CARLSBAD MUNICIPAL WATER DISTRICT

SERVICE: Water, Wastewater
District formed: 1954 as Carlsbad MWD; renamed Costa Real MWD in 1979; reverted to Carlsbad MWD in 1990 when District became subsidiary to City of Carlsbad.

9-9-85	SI83-27	Larger than District sphere adopted; sphere included 20,236-acre district plus additional 120 acres	The 120-acre Carlsbad Raceway on the eastern boundary was included in the CMWD sphere; the area was in the former Bueno Colorado MWD, but was served by Carlsbad MWD via a contractual arrangement.
1-6-92	SA91-9	Larger-than District sphere amended to add 4.7 acres	See RO91-11: <i>"South Carlsbad State Beach Reorganization"</i> Territory detached from San Dieguito WD and added to Carlsbad MWD sphere.

Approval Date	LAFCO Ref. No. (*no Ref. No.)	Approved Sphere Action	Related Information
10-4-93	*	Larger-than-District sphere rendered coterminous with annexation of sphere territory to District	RO93-1: <i>“Buena Colorado MWD/Vista Irrigation District Reorganization”</i> Dissolution of the Buena Colorado MWD and annexation of territory to Vista Irrigation District, Carlsbad MWD, and Vallecitos WD.
11-7-05	SR05-39	Coterminous sphere affirmed	See SR05-38 thru SR05-51: District included in review of 14 districts; with no changes in prior 20-year period, sphere was affirmed.
8-6-07	SR07-11[J1]	Coterminous sphere affirmed	See MSR07-11: <i>“Municipal Service Review and Sphere of Influence Review for All Districts in San Diego County”</i>
6-3-13	SR13-20;	Coterminous sphere affirmed	See MSR13-20: <i>“Sphere of Influence and Service Review for Carlsbad Municipal Water District.”</i> Five-Year Sphere Review North County Coastal (San Dieguito).

■ COACHELLA VALLEY (County) WATER DISTRICT

SERVICE: No service within San Diego County area of Coachella Valley WD.
District formed: 1918

8-6-07	SR07-11[F2]	Affirmation of Riverside LAFCO adopted sphere	See MSR07-11: <i>“Municipal Service Review and Sphere of Influence Review for All Districts in San Diego County”</i> District includes territory in Imperial, Riverside, and San Diego Counties. Greatest assessed value is in Riverside County and role of principal LAFCO for the multi-county district is assigned to Riverside LAFCO. 2007 MSR and SR affirms sphere approved by Riverside LAFCO.
--------	-------------	---	--

Approval Date	LAFCO Ref. No. (*no Ref. No.)	Approved Sphere Action	Related Information
---------------	-------------------------------	------------------------	---------------------

■ **COUNTY SERVICE AREA No. 17 (San Dieguito)**

SERVICE: Paramedic service
District formed: 1969

10-7-85	SI83-58	Larger-than-district sphere adopted. District includes 61,000 acres. Additional sphere area includes 3,200-acre, 4,800-acre, and 700-acre areas.	Additional sphere territory includes service areas of former CSA No. 89, a portion of CSA No. 107, and 700-acres of Rancho Cielo Specific Plan Area.
8-6-07	SR07-11[E1]	Larger-than-district sphere affirmed	See MSR07-11: <i>“Municipal Service Review and Sphere of Influence Review for all Districts in San Diego County”</i>

■ **COUNTY SERVICE AREA No. 26 (Rancho San Diego)**

SERVICE: Planning (inactive); Landscape maintenance; Park and recreation
District formed: 1970.
Latent powers activation:
1972—Landscape maintenance
1984—Park and recreation

10-7-85	SI85-17	Coterminous sphere adopted that corresponds to 5,400-acre District	
9-11-89	*	Coterminous sphere amended to exclude 230 acres; amendment area detached from District.	See DD89-1: <i>“Sweetwater Village West Detachment”</i> Planning services no longer needed in detachment area.
8-6-01	SA01-08	Coterminous sphere amended to add 8.11 acres	See DA01-08: <i>“Emerald Point Annexation.”</i> Condition of TM for 26-sfr development.
8-6-07	SR07-11[E2]	Coterminous sphere affirmed	See MSR07-11: <i>“Municipal Service Review and Sphere of Influence Review for All Districts in San Diego County”</i>

Approval Date	LAFCO Ref. No. (*no Ref. No.)	Approved Sphere Action	Related Information
---------------	-------------------------------	------------------------	---------------------

4-8-13	SR13-11	Coterminous sphere affirmed	See MSR13-11: “ <i>Sphere of Influence and Service Review for CSA No. 26.</i> ” Five-Year Sphere of Influence and Service Review.
--------	---------	-----------------------------	---

COUNTY SERVICE AREA No. 69 (Heartland Paramedic)

SERVICE: Paramedic service
District formed in 1974

5-7-90	SI89-2	Generally larger-than-district sphere adopted; however, smaller-than-district sphere in Bostonia area. District includes 87,977 acres; sphere area includes additional 6,600 acres.	Sphere also includes City of Santee and five square miles in Lakeside FPD.
--------	--------	---	--

6-7-99	*	Larger-than-district sphere amended to exclude 2.41 acres; amendment area detached from District.	See RO99-9: “Farview Villas Reorganization” (City of El Cajon)
--------	---	--	--

7-12-04	*	Larger-than-district sphere amended to exclude 3.52 acres; amendment area detached from District.	See RO04-09: “Valley Meadows Reorganization” (City of El Cajon)
---------	---	--	---

8-6-07	SR07-11[E3]	Larger-than district sphere affirmed	See MSR07-11: “ <i>Municipal Service Review and Sphere of Influence Review for All Districts in San Diego County</i> ”
--------	-------------	--------------------------------------	--

COUNTY SERVICE AREA No. 81 (Fallbrook Local Parks)

SERVICE: Park maintenance
District formed: 1976

12-9-87	SI87-34	Coterminous sphere adopted that corresponds to 112-sq. mi. District	See RO86-32: “Fallbrook Reorganization” CSA sphere adopted in conjunction with proposed Fallbrook Incorporation that failed at election.
---------	---------	---	---

8-6-07	SR07-11[E4]	Coterminous sphere affirmed	See MSR07-11: “ <i>Municipal Service Review and Sphere of Influence Review for All Districts in San Diego County</i> ”
--------	-------------	-----------------------------	--

Approval Date	LAFCO Ref. No. (*no Ref. No.)	Approved Sphere Action	Related Information
4-8-13	SR13-12	Coterminous sphere affirmed	See MSR13-12: <i>"Sphere of Influence and Service Review for CSA No. 81."</i> Five-Year Sphere of Influence and Service Review.
■ COUNTY SERVICE AREA No. 83 (San Dieguito Local Parks)			SERVICE: Park maintenance District formed: 1976
11-18-85	SI85-69	Partial sphere adopted; unknown amount of territory	See RO85-8: <i>"Solana Beach Reorganization"</i> (Solana Beach Incorporation) Territory within new City of Solana Beach was detached from CSA and excluded from its sphere.
11-25-85	*	Partial sphere adopted; unknown amount of territory	See RO85-9: <i>"San Dieguito Reorganization"</i> (Encinitas Incorporation) Territory within new City of Encinitas was detached from the CSA and excluded from its sphere.
12-3-86	*	Coterminous sphere adopted	See RO86-14: <i>"Rancho Santa Fe Reorganization"</i> (Rancho Santa Fe Incorporation) Incorporation failed; territory that would have detached from CSA upon incorporation was left in the CSA.
8-4-03	*	Coterminous sphere amended to exclude 2.36 acres; amendment area detached from District.	See RO03-07: <i>"Samples Reorganization"</i> (City of Encinitas)
11-3-03	*	Coterminous sphere amended to exclude unknown amount of territory from sphere; amendment area detached from District.	See RO03-25: <i>"San Elijo Ridge Reorganization"</i> (City of San Marcos) (1) area annexed to City of San Marcos and San Marcos FPD; (2) excluded from CSA No. 107 sphere and detached from CSA No. 107.

Approval Date	LAFCO Ref. No. (*no Ref. No.)	Approved Sphere Action	Related Information
11-1-04	*	Coterminous sphere amended to exclude 11.57 acres; amendment area detached from District.	See RO-04-25: “Torres Reorganization” (City of San Marcos) Area annexed to City of San Marcos and San Marcos FPD.
8-6-07	SR07-11[E5]	Coterminous sphere affirmed	See MSR07-11: “Municipal Service Review and Sphere of Influence Review for All Districts in San Diego County”
4-8-13	SR13-13	Coterminous sphere affirmed	See MSR13-13: “Sphere of Influence and Service Review for CSA No. 83.” Five-Year Sphere of Influence and Service Review.

COUNTY SERVICE AREA No. 107 (Elfin Forest)

SERVICE: Fire protection and EMS
District formed: 1982

2-6-84	SI83-41	Zero/Transitional sphere adopted	CSA No. 107 is generally included in Rancho Santa Fe FPD sphere—including noncontiguous CSA area west of the District.
11-3-03	*	Zero/Transitional sphere amended to exclude 30.9 acres; amendment area detached from District.	See R003-25: “San Elijo Ridge Reorganization” (City of San Marcos) Area included in zero sphere for San Marcos FPD and annexed to San Marcos FPD and City of San Marcos.
11-1-04	*	Zero/Transitional sphere amended to exclude 11.53 acres; amendment area detached from District.	See R004-25: “Torres Reorganization” (City of San Marcos) Area included in zero sphere for San Marcos FPD and annexed to San Marcos FPD and City of San Marcos.

Approval Date	LAFCO Ref. No. (*no Ref. No.)	Approved Sphere Action	Related Information
5-7-07	SR05-10[P]	Zero/Transitional sphere affirmed	See MSR06-35: “ <i>Structural Fire Protection and Emergency Medical Services and Sphere of Influence Review</i> ,” which reviewed all districts in San Diego County that provide fire protection services.
8-6-07	SR07-11[E6]	Zero/Transitional sphere affirmed	See MSR07-11: “ <i>Municipal Service Review and Sphere of Influence Review for All Districts in San Diego County</i> ”
8-4-14	*	Zero/Transitional sphere amended to include 57± acres; amendment area annexed to District.	See RO13-47: “ <i>Harmony Grove Village Reorganization</i> ” (CSA #107; Rincon del Diablo MWD) Area excluded from zero sphere and detached from San Marcos FPD so that entire development area under single fire service provider. (Not recorded as of Feb. 10, 2015)
10-6-14	*	Zero/Transitional sphere amended to exclude 30.12 acres; amendment area detached from District.	See RO13-29: “ <i>Citracado Parkway Reorganization</i> ” (City of Escondido) Amendment area annexed to City of Escondido and also detached from CSA No. 135. (Not recorded as of Feb. 10, 2015)

COUNTY SERVICE AREA No. 115 (Pepper Drive)

SERVICE: Fire protection and EMS
District formed: 1985

11-5-84	SI84-18	Zero/Transitional sphere adopted. Prohibition of annexation waived.	See RO84-2: “ <i>Pepper Drive Reorganization</i> ” and DM84-1: “ <i>City of Santee-SPD Merger</i> ”
5-7-07	SR05-10[T]	Zero/Transitional sphere affirmed	See MSR06-35: “ <i>Structural Fire Protection and Emergency Medical Services and Sphere of Influence Review</i> ”, which reviewed all districts in San Diego County that provide fire protection services.

Approval Date	LAFCO Ref. No. (*no Ref. No.)	Approved Sphere Action	Related Information
8-6-07	SR07-11[E12]	Zero/Transitional sphere affirmed	See MSR07-11: <i>“Municipal Service Review and Sphere of Influence Review for All Districts in San Diego County”</i>
COUNTY SERVICE AREA No. 122 (Otay Mesa East)		SERVICE: Planning District formed: 1987	
11-2-87	SI87-10	Zero/Transitional sphere adopted	See DF87-2: CSA 122 will be dissolved when County revolving fund is repaid.
8-6-07	SR07-11[13]	Zero/Transitional sphere affirmed	See MSR07-11: <i>“Municipal Service Review and Sphere of Influence Review for All Districts in San Diego County”</i>
4-8-13	SR13-15	Zero/Transitional sphere affirmed	See MSR13-15: <i>“Sphere of Influence and Service Review for CSA No. 122.”</i> Five-Year Sphere of Influence and Service Review.
COUNTY SERVICE AREA No. 128 (San Miguel)		SERVICE: Parks and recreation District formed: 1991	
10-7-91	SI91-2	Coterminous sphere adopted that corresponds to District boundary	See RO90-16: <i>“San Miguel Reorganization”</i> Dissolution of Spring Valley Recreation and Park District and formation of CSA No. 128.
8-6-07	SR07-11[E14]	Coterminous sphere affirmed	See MSR07-11: <i>“Municipal Service Review and Sphere of Influence Review for All Districts in San Diego County”</i>
4-8-13	SR13-14	Coterminous sphere affirmed	See MSR13-14: <i>“Sphere of Influence and Service Review for CSA No. 128.”</i> Five-Year Sphere of Influence and Service Review.

Approval Date	LAFCO Ref. No. (*no Ref. No.)	Approved Sphere Action	Related Information
---------------	-------------------------------	------------------------	---------------------

COUNTY SERVICE AREA No. 135 (San Diego Regional Communications System)

SERVICE: Regional 800 MHz Communication
RESTRICTED SERVICE: Fire protection, EMS

See ► on following page regarding service-specific sphere for restricted fire protection and EMS service.

District Formed: 1994.
Latent powers activation:
2008—Fire protection and EMS

10-3-94	SI94-23	Larger-than-district sphere adopted. Sphere includes unincorporated area and 10 cities, which are in the District, and 8 cities that are not in CSA No.135.	See DF94-23: <i>“Formation of the San Diego Regional Communications County Service Area”</i> District includes unincorporated area and 10 cities: Carlsbad, Del Mar, Encinitas, Imperial Beach, Lemon Grove, Poway, San Marcos, Solana Beach, and Vista; Santee annexed in 1996. Remaining 8 cities are included in CSA sphere.
5-7-07	SR05-10[Q]	Larger-than-district sphere affirmed	See MSR06-35: <i>“Structural Fire Protection and Emergency Medical Services and Sphere of Influence Review”</i> , which reviewed all districts in San Diego County that provide fire protection services.
8-6-07	SR07-11]E15]	Larger-than-district sphere affirmed	See MSR07-11: <i>“Municipal Service Review and Sphere of Influence Review for All Districts in San Diego County”</i>
10-6-14	*	Larger-than-district sphere amended to exclude 30.12 acres; amendment area detached from District.	See RO13-29: <i>“Citracado Parkway Reorganization” (City of Escondido)</i> Amendment area annexed to City of Escondido and also detached from CSA No. 108.

Approval Date	LAFCO Ref. No. (*no Ref. No.)	Approved Sphere Action	Related Information
---------------	-------------------------------	------------------------	---------------------

▶ **COUNTY SERVICE AREA No. 135: Service-specific sphere for fire protection and EMS service**

10-6-08	SI[F]08-20	Generally coterminous service-area-specific sphere adopted for restricted latent powers area; sphere is smaller-than latent powers area where the North County FPD sphere overlays the latent powers area.	See LP08-20 <i>“Hybrid Plan Step I: Activation of Latent Powers”</i> Special Study Areas were designated in areas that represented service islands within the latent powers area or where the spheres of adjacent service providers overlay the latent powers area.
12-5-11	SA11-05	Generally coterminous and smaller-than service-area-specific sphere amended to add 136,932 acres. Latent powers for fire protection expanded in the sphere amendment area.	See RO11-05: <i>“Hybrid Plan Step II Reorganization”</i> and LPE11-05: <i>“Expansion of latent powers subarea within CSA No. 135”</i> CSA Nos. 109, 110, 111, 112, and 113 dissolved and restricted latent powers area in CSA 135 expanded to include territory of dissolved CSAs.

■ **COUNTY SERVICE AREA No. 136 (Sundance Detention Basin) SERVICE: Flood control detention basin**
District formed: 1995

11-7-96	SI95-26	Coterminous sphere adopted that corresponds to approximate 100-acre District	See DF95-26: <i>“Formation of County Service Area No. 136” (Sundance Detention Basin)</i>
8-6-07	SR07-11[E16]	Coterminous sphere affirmed	See MSR07-11: <i>“Municipal Service Review and Sphere of Influence Review for All Districts in San Diego County”</i>
4-8-13	SR13-17	Coterminous sphere affirmed	See MSR13-17: <i>“Sphere of Influence and Service Review for CSA No. 136.”</i> Five-Year Sphere of Influence and Service Review.

Approval Date	LAFCO Ref. No. (*no Ref. No.)	Approved Sphere Action	Related Information
---------------	-------------------------------	------------------------	---------------------

■ CUYAMACA (California) WATER DISTRICT

SERVICE: Water
District formed: 1982

11-5-84	SI84-9	Coterminous sphere adopted that corresponds to approximate 190-acre District	
9-8-86	SA86-14	Coterminous sphere amended to add 41.5 acres	See DA86-14: <i>"Welsch Annexation"</i>
11-7-05	SR05-40	Coterminous sphere affirmed	See SR05-38 thru SR05-51: District included in review of 14 districts; with no changes in prior 20-year period, sphere was affirmed.
2-6-06	SA05-55	Coterminous sphere amended to add 33 acres; amendment area annexed to District.	See DA05-55: <i>"North Shore Annexation"</i>
8-6-07	SR07-11[A2]	Coterminous sphere affirmed	See MSR07-11: <i>"Municipal Service Review and Sphere of Influence Review for All Districts in San Diego County"</i>

■ DEER SPRINGS FIRE PROTECTION DISTRICT

SERVICE: Fire protection and EMS
District formed: 1981

11-7-83	SI83-45	Smaller-than-district sphere adopted; excluded territory is in City of San Marcos and City of Escondido spheres.	
6-4-84	SA84-1	Smaller-than-district sphere amended to exclude an additional approximate 2 sq. mi. area	See SI83-43 (Vista FPD) and SI83-37 (City of San Marcos) Territory removed from Deer Springs FPD sphere and included in Vista FPD sphere.

Approval Date	LAFCO Ref. No. (*no Ref. No.)	Approved Sphere Action	Related Information
4-1-85	*	Smaller-than-district sphere amended to exclude unknown acreage	See SA85-3 and RO84-11: <i>"Daley Ranch RO"</i> (City of Escondido) 5.2 sq. miles detached from the Deer Springs FPD and annexed to City of Escondido. Majority of RO area had been previously excluded from FPD sphere; this action detached an additional small area from FPD sphere.
5-7-07	SR05-10[C]	Smaller- than-district sphere affirmed	See MSR06-35: <i>"Structural Fire Protection and Emergency Medical Services and Sphere of Influence Review"</i> , which reviewed all districts in San Diego County that provide fire protection services.
8-6-07	SR07-11[G4]	Smaller-than-district sphere affirmed	See MSR07-11: <i>"Municipal Service Review and Sphere of Influence Review for All Districts in San Diego County"</i>
10-3-11	*	Smaller-than-district sphere amended to exclude 15.55 acres; amendment area detached from District.	See RO08-26: <i>"Rincon Oaks Estates Reorganization"</i> (City of Escondido) Area detached from Deer Springs FPD and CSA No. 135 and annexed to City of Escondido. Condition of 41-unit SFR development.
3-3-14	SR13-64	Smaller-than-district sphere affirmed	See MSR13-64: <i>"Sphere of Influence and Service Review for Deer Springs Fire Protection District."</i> Five-Year Sphere of Influence and Service Review.

■ DESCANSO COMMUNITY WATER (Services) DISTRICT

SERVICE: Water
District formed: 1982

11-5-84	SI84-10	Coterminous sphere adopted that corresponds to 426-acre District	
3-6-84	SA89-2	Coterminous sphere amended to add 3.32 acres	See DA88-37: <i>"Grady Annexation"</i>

Approval Date	LAFCO Ref. No. (*no Ref. No.)	Approved Sphere Action	Related Information
8-6-07	SR07-11[C2]	Coterminous sphere affirmed	See MSR07-11: "Municipal Service Review and Sphere of Influence Review for All Districts in San Diego County"
8-5-13	SR13-31	Coterminous sphere affirmed	See MSR13-31: "Sphere of Influence and Service Review for Descanso Community Services District." Five-Year Sphere of Influence and Service Review.

FAIRBANKS RANCH COMMUNITY SERVICES DISTRICT

SERVICE: Wastewater, Landscape maintenance

District formed: 1987

9-14-87	SI87-7	Coterminous sphere adopted that corresponds to 3.5-sq. mi. District	See RO87-19: "Fairbanks Ranch Community Services District Reorganization" Dissolution of Fairbanks Ranch SD and formation of Fairbanks Ranch CSD.
8-6-07	SR07-11[C3]	Coterminous sphere affirmed	See MSR07-11: "Municipal Service Review and Sphere of Influence Review for All Districts in San Diego County"
6-3-13	SR13-21	Coterminous sphere affirmed	See MSR13-21: "Sphere of Influence and Service Review for Fairbanks Ranch Community Services District." Five-Year Sphere Review North County Coastal (San Dieguito).

FALLBROOK HEALTH CARE DISTRICT

SERVICE: Health care

District formed 1950

6-2-86	SI84-23	Coterminous sphere adopted that corresponds to approximate 110-sq. mi. District
--------	---------	---

Approval Date	LAFCO Ref. No. (*no Ref. No.)	Approved Sphere Action	Related Information
---------------	-------------------------------	------------------------	---------------------

8-6-07	SR07-11[H1]	Coterminous sphere affirmed	See MSR07-11: <i>"Municipal Service Review and Sphere of Influence Review for All Districts in San Diego County"</i>
--------	-------------	-----------------------------	--

FALLBROOK PUBLIC UTILITY DISTRICT

SERVICE: Water
RESTRICTED SERVICE: Wastewater
 District formed: 1922
 Latent powers activation:
 1994—wastewater

1-7-85	SI83-35	Coterminous sphere adopted that corresponds to ± 6,150-acre District.	
6-2-86	SA86-9	Coterminous sphere amended to add 1.84 acres; amendment area annexed to District.	See RO85-28: <i>"Hoffman Reorganization"</i> Sphere amendment area removed from Rainbow MWD sphere and detached from district.
6-1-87	SA87-13	Coterminous sphere amended to add 18.03 acres; amendment area annexed to District.	See RO86-27: <i>"Sasso Reorganization"</i> Sphere amendment area removed from Rainbow MWD sphere and detached from district.
6-1-87	SA87-15	Coterminous sphere amended to add 4.55 acres; amendment area annexed to District.	See RO87-8: <i>"Day/Taylor Reorganization"</i> Sphere amendment area removed from Rainbow MWD sphere and detached from district.
1-9-89	SA88-18	Coterminous sphere amended to add 1.73 acres; amendment area annexed to District.	See RO88-28: <i>"Secret Lake Partnership Reorganization"</i> Sphere amendment area removed from Rainbow MWD sphere and detached from district.
1-8-90	SA89-20	Coterminous sphere amended to add 12,000 acres; amendment area annexed to District.	See RO89-12: <i>"De Luz Heights MWD Reorganization"</i> Dissolution of De Luz Heights MWD and annexation of territory to FPUD.

Approval Date	LAFCO Ref. No. (*no Ref. No.)	Approved Sphere Action	Related Information
8-6-07	SR07-11[K1]	Coterminous sphere affirmed; District and sphere includes 44± sq. mi.	See MSR07-11: "Municipal Service Review and Sphere of Influence Review for All Districts in San Diego County"
GROSSMONT HEALTH CARE DISTRICT			SERVICE: Health care District formed 1952
6-2-86	SI85-47	Coterminous sphere adopted that corresponds to 730-sq. mi. District	
8-6-07	SR07-11[H2]	Coterminous sphere affirmed	See MSR07-11: "Municipal Service Review and Sphere of Influence Review for All Districts in San Diego County"
HELIX (Irrigation) WATER DISTRICT			SERVICE: Water, Park and recreation District formed 1913
10-3-83	SI83-23	Generally coterminous but smaller-than-district in limited area sphere adopted	Territory in the former Crest PUD and San Diego River Basin excluded; remainder of Helix WD sphere is coterminous with District boundary.
6-4-90	SA90-1	Generally coterminous but smaller-than-district in limited area sphere amended to add 0.97 acre; amendment area annexed to District.	See RO90-1: "Godden Reorganization"; Sphere amendment area removed from Padre Dam MWD sphere and detached.
5-7-90	SA90-2	Generally coterminous but smaller-than-district in limited area sphere amended to add 13.15 acres; amendment area annexed to District.	See DA90-1: "Sky Ranch Annexation"
8-7-95	SA95-4	Generally coterminous but smaller-than-district in limited area-sphere amended to add 54.34 acres; amendment area annexed to District.	See RO95-14: "Lakeside-Boukai Joint Venture Reorganization"(Helix WD) Sphere amendment area removed from Padre Dam MWD sphere and detached.

Approval Date	LAFCO Ref. No. (*no Ref. No.)	Approved Sphere Action	Related Information
8-2-99	*	Generally coterminous but smaller-than-district in limited area-sphere amended to exclude 21.77 acres from sphere and District.	See RO99-17 and SA99-17: <i>"Shadow Park No. 2 Reorganization"</i> Sphere amendment area added to Padre Dam MWD sphere and annexed to Padre Dam MWD.
9-13-99	SA99-25	Generally coterminous but smaller-than-district in limited area-sphere amended to add 2.85 acres; amendment area annexed to District.	See RO99-25: <i>"Priest Reorganization"</i> Sphere amendment area removed from Padre Dam MWD sphere and detached from district.
5-7-01	*	Generally coterminous but smaller-than-district in limited area-sphere amended to exclude 0.54 acre from sphere and District.	See SA01-01 and RO01-01: <i>"Blackman Reorganization"</i> (Otay WD) Sphere amendment area added to Otay WD sphere and annexed to District.
2-7-05	SA04-24	Generally coterminous but smaller-than-district in limited area-sphere amended to add 0.52 acre and 1.72-acre parcels to sphere; only 0.52-acre parcel annexed to District.	See RO04-24: <i>"Kinzeler/Washington Street Reorganization"</i> Two parcels with proposed sfr development reorganized between Otay WD and Helix WD; Otay does not have infrastructure in area. Third 1.72-acre parcel with future development potential removed from Otay sphere and added to Helix sphere. Area detached from Otay Water District.
8-1-05	SA05-9	Generally coterminous but smaller-than-district in limited area-sphere amended to add 0.39 acres; amendment area annexed to District	See RO05-9: <i>"Russell Reorganization"</i> Sphere amendment area removed from Otay WD sphere and detached; proposed sfr.
9-11-06	SR04-21	Generally coterminous but smaller-than-district in limited area sphere affirmed	See MSR 04-21: <i>"Upper San Diego River MSR and Sphere of Influence Update for Padre Dam MWD, Lakeside WD, Riverview WD, and Lakeside SD"</i>

Approval Date	LAFCO Ref. No. (*no Ref. No.)	Approved Sphere Action	Related Information
8-6-07	SA07-05	Generally coterminous but smaller-than-district in limited area-sphere amended to add 18.49 acres; amendment area annexed to District.	See RO07-05: <i>"Citrus Heights Reorganization"</i> Sphere amendment area detached from Lemon Grove Sanitation District; water for proposed 78-unit sfr development.
8-6-07	SR07-11[I1]	Generally coterminous but smaller-than-district in limited area-sphere affirmed	See MSR07-11: <i>"Municipal Service Review and Sphere of Influence Review for All Districts in San Diego County"</i>
12-1-14 *		Generally coterminous but smaller-than-district sphere amended to exclude 0.51 acre; amendment area detached from District.	See RO13-55: <i>"South Coast Development – Ridge Hill Road Reorganization" (Padre Dam Municipal Water District)</i> Excluded area annexed to Padre Dam MWD and added to the District's sphere. (Reorganization not recorded as of Feb. 10, 2015)

JACUMBA COMMUNITY SERVICES DISTRICT

SERVICE: Water, Park and recreation
District formed 1985

10-7-85	SI85-66	Coterminous sphere adopted that corresponds to 430-acre District	See DF85-2: CSD formed to assume operation of privately-owned water company in unincorporated east-county community of Jacumba.
8-6-07	SR07-11[C4]	Coterminous sphere affirmed	See MSR07-11: <i>"Municipal Service Review and Sphere of Influence Review for All Districts in San Diego County"</i>
8-5-13	SR13-32	Coterminous sphere affirmed	See MSR13-32: <i>"Sphere of Influence and Service Review for the Jacumba Community Services District."</i> Five-Year Sphere of Influence and Service Review.

Approval Date	LAFCO Ref. No. (*no Ref. No.)	Approved Sphere Action	Related Information
---------------	-------------------------------	------------------------	---------------------

JULIAN COMMUNITY SERVICES DISTRICT

SERVICE: Water
District formed 1965

4-4-88	SI87-26	Coterminous sphere adopted that corresponds to 200-acre District	
10-2-00	SA00-20	Coterminous sphere amended to add 23.55 acres; amendment area annexed to District.	See DA00-20: " <i>Nessl and Volcan Well-Fields Annexation</i> " Two non-contiguous district-owned parcels with district wells annexed to District.
8-6-07	SR07-11[C5]	Coterminous sphere affirmed	See MSR07-11: " <i>Municipal Service Review and Sphere of Influence Review for All Districts in San Diego County</i> "
8-5-13	SR13-33	Coterminous sphere affirmed	See MSR13-33: " <i>Sphere of Influence and Service Review for Julian Community Services District.</i> " Five-Year Sphere of Influence and Service Review.

JULIAN-CUYAMACA FIRE PROTECTION DISTRICT

SERVICE: Fire protection and EMS
District formed: 1983

3-14-83	SI83-2	Larger-than-district sphere adopted; sphere includes 86 sq. mi.-district area plus additional 2± sq. mi.	See DF82-4: " <i>Formation of the Julian-Cuyamaca FPD</i> "
12-5-83	SA83-1	Larger-than-district sphere amended to add 118.67 acres; amendment area annexed to District.	See DA83-45: " <i>Camp Cedar Glen Annexation</i> "

Approval Date	LAFCO Ref. No. (*no Ref. No.)	Approved Sphere Action	Related Information
5-7-07	SR05-10[E]	Larger-than-district sphere affirmed	See MSR06-35: “ <i>Structural Fire Protection and Emergency Medical Services and Sphere of Influence Review</i> ”, which reviewed all districts in San Diego County that provide fire protection services.
8-6-07	SR07-11[G6]	Larger-than-district sphere affirmed	See MSR07-11: “ <i>Municipal Service Review and Sphere of Influence Review for All Districts in San Diego County</i> ”

LAKE CUYAMACA RECREATION AND PARK DISTRICT

SERVICE: Recreation and conservation services associated with Lake Cuyamaca
District formed: 1961

8-6-07	SI07-11[L1]	Coterminous sphere adopted that corresponds to 12.11± sq. mi. district	See MSR07-11: “ <i>Municipal Service Review and Sphere of Influence Review for All Districts in San Diego County</i> ”
3-4-13	SR13-10	Coterminous sphere affirmed	See MSR13-10: “ <i>Five-Year Sphere of Influence and Service Review for Lake Cuyamaca Recreation and Park District</i> ”

LAKESIDE FIRE PROTECTION DISTRICT

SERVICE: Fire protection and EMS
District formed: 1963

4-4-83	SI83-6	Larger-than-district sphere adopted; includes 43 sq. mi. District and unknown amount of additional territory.	See DF82-2: “ <i>Formation of San Diego Rural FPD</i> ” and East County Fire Protection Agencies Sphere of Influence Study Additional sphere area on northwestern and southern boundaries; McCain/Viewside designated Special Study Area.
11-5-84	*	Larger-than-district sphere amended to add 0.5± sq. mi.	Resolution of McCain/Viewside Special Study Area in conjunction with adoption of spheres for Alpine and San Miguel Cons. FPD (former Crest FPD area).

Approval Date	LAFCO Ref. No. (*no Ref. No.)	Approved Sphere Action	Related Information
8-5-85	SA85-9	Larger-than-district sphere amended to exclude 440 acres from sphere; sphere is smaller than District on southwest, which formerly was in City of El Cajon sphere.	See SI83-31 (City of El Cajon) and SA85-9: Area removed from FPD sphere with adoption of sphere for City of El Cajon. A portion of the territory was included in City sphere and a portion was placed in a Special Study Area for El Cajon.
5-7-90	SA89-21	Larger-than-district sphere amended to add 1,200 acres; amendment area annexed to FPD.	See RO89-13: <i>"Slaughterhouse Canyon Reorganization"</i> (Lakeside FPD) 3,315 acres annexed to Lakeside FPD and CSA No. 69; all but 1,200 acres already within FPD sphere.
5-7-07	SR05-10[F]	Larger-than-district sphere affirmed	See MSR06-35: <i>"Structural Fire Protection and Emergency Medical Services and Sphere of Influence Review"</i> , which reviewed all districts in San Diego County that provide fire protection services.
8-6-07	SR07-11[G7]	Larger-than-district sphere affirmed	See MSR07-11: <i>"Municipal Service Review and Sphere of Influence Review for All Districts in San Diego County"</i>

LAKESIDE WATER (Irrigation) DISTRICT

SERVICE: Water

District formed: 1924

12-2-85	SI85-63	Larger-than-district sphere approved; sphere includes 3,780-acre district plus additional 1,620 acres.	See SI83-25 (Padre Dam MWD); SI84-12 (Riverview WD); and SI85-67 (Alpine Highlands WD) Sphere for Lakeside WD adopted concurrent with spheres for Padre Dam MWD, and Alpine Highlands and Riverview WDs.
5-2-05	SA03-19[B]	Larger-than-district sphere amended to add 32.23 acres; amendment area annexed to District.	See RO03-19: <i>"Baxter Gravel, LP Reorganization"</i> (Padre Dam MWD; Lakeside WD) Also annexed to Padre Dam MWD for fire water service as required by Lakeside FPD.

Approval Date	LAFCO Ref. No. (*no Ref. No.)	Approved Sphere Action	Related Information
9-11-06	SR04-21	Larger-than-district sphere amended to add 17.05 sq mi.; amendment area annexed to District.	See MSR04-21 and RO05-56: <i>“Upper San Diego River MSR and Sphere of Influence Update for Padre Dam MWD, Lakeside Water District, Riverview Water District, and Lakeside Sanitation District”</i> and <i>“Upper San Diego River Reorganization”</i> Riverview WD dissolved and service area annexed to Lakeside WD.
8-6-07	SR07-11[I2]	Larger-than-district sphere affirmed	See MSR07-11: <i>“Municipal Service Review and Sphere of Influence Review for All Districts in San Diego County”</i>
5-5-08	SA08-06	Larger-than-district sphere amended to add 22.71 acres; amendment area annexed to District.	See RO08-06: <i>“Erreca Reorganization”</i> (Lakeside Sanitation District; Lakeside Water District) Sphere amendment area included in spheres for San Diego CWA and MET; also annexed to Lakeside SD San Diego CWA and MET.

LEMONT GROVE (County) SANITATION DISTRICT

SERVICE: Wastewater
District formed: 1947

5-4-87	SI83-68	Larger-than-district sphere adopted; sphere includes 3.7 sq. mi. District plus an additional 0.35 sq. mi.	Service area includes City of Lemon Grove plus parcels on City’s eastern and southwestern boundaries; parcels surrounding Mt. Miguel High School; and several small islands.
7-1-91	*	Larger-than-district sphere amended to exclude 0.14 acre from sphere; amendment area detached from District.	See RO91-1: <i>“Quail Park Reorganization”</i> (Spring Valley SD) (1) Area detached from City of Lemon Grove; (2) spheres for Spring Valley SD and San Miguel Consolidated FPD amended to include area; and (3) area annexed to SVSD and SMCFPD.

Approval Date	LAFCO Ref. No. (*no Ref. No.)	Approved Sphere Action	Related Information
11-7-05	SR05-41	Larger-than-district sphere amended to Zero/Transitional	See SR05-38 thru 51: <i>"Sphere of Influence Review for 14 Special Districts"</i> LGSD sphere amended to Zero/Transitional to facilitate future reorganization because: (1) majority of sphere area was in Spring Valley SD; (2) service area of City of Lemon Grove and LGSD service areas substantially identical; and (3) City administers district operations. LAFCO policy allows sphere amendments and district annexations.
8-6-07	SR07-11[D7]	Zero/Transitional sphere affirmed	See MSR07-11: <i>"Municipal Service Review and Sphere of Influence Review for All Districts in San Diego County"</i>

LEUCADIA (County Water) WASTEWATER DISTRICT

SERVICE: Wastewater
District formed: 1959

9-10-84	SI83-52	Larger-than-district and smaller-than-district sphere adopted; sphere includes 9,200-acre District plus additional ±1,000 acres; limited smaller-than-district sphere.	Additional sphere territory located: (1) in Green Valley; (2) along district's eastern boundary; and (3) west of I-15. Smaller-than-district area north of Batiquitos Lagoon.
9-9-85	SA85-12	Larger-than-district and smaller-than-district sphere amended to add 3.36; amendment area annexed to District.	See RO85-11: <i>"Galbreath Reorganization"</i> (Leucadia CWD) Sphere amendment area removed from Encinitas SD sphere and detached.
5-5-86	SA86-4	Larger-than and smaller-than-district sphere amended to add 10.87 acres; amendment area annexed to District.	See DA86- 9: <i>"Lincoln Properties Annexation"</i> (City of Carlsbad)
12-7-87	SA87-26	Larger-than-district and smaller-than-district amended to add 7.13 acres; amendment area annexed to District.	See RO87-22: <i>"Encinitas Post Office Reorganization"</i> (City of Encinitas) Area also annexed to City of Encinitas.

Approval Date	LAFCO Ref. No. (*no Ref. No.)	Approved Sphere Action	Related Information
1-6-92	SA91-10	Larger-than and smaller-than-district sphere amended to add 1.24 acres; amendment area annexed to District.	See DA91-42: <i>"Erickson Annexation"</i>
5-1-95	SA94-46C	Larger-than-district and smaller-than-district sphere amended to add 236 acres; amendment area annexed to District.	See RO94-46: <i>"Encinitas Municipal Services Reorganization"</i> (City of Encinitas) (1) merger of Encinitas FPD and Encinitas SD with City of Encinitas; (2) external areas annexed to: Leucadia Wastewater, San Dieguito WD, and Olivenhain MWD; and (3) parcels detached from San Dieguito WD, Olivenhain MWD, and CSA No. 83.
8-6-01	SA01-10	Larger-than-district and smaller-than-district sphere amended to add 0.12 acre; amendment area annexed to District.	See DA01-10: <i>"Habitat for Humanity Annexation"</i>
3-3-03	SA01-04A	Larger-than-district and smaller-than-district sphere amended to add 118 ± acres; amendment area annexed to District. Sphere also amended to exclude 2.89 acres; amendment area detached.	See RO01-04: <i>"Villages of La Costa Reorganization"</i> (Leucadia CWD, Vallecitos WD, Olivenhain MWD) (1) realignment of wastewater service between Leucadia Wastewater District and City of Carlsbad; and (2) adjustment of water and sewer service between Vallecitos WD and Olivenhain MWD.
9-12-05	SA05-28	Larger-than-district and smaller-than-district sphere amended to add 1.26 acres; amendment area annexed to District.	See DA05-28: <i>"O'Connor and Flechsig Annexation"</i> Two developed parcels with septic systems; one parcel to be split and developed with additional sfr.
2-6-06	SA05-57	Larger-than-district and smaller-than-district sphere amended to add 1.6 acres; amendment area annexed to District.	See DA05-57: <i>"Encinitas Fire Station No. 3 Annexation"</i> Three parcels needing public wastewater based on planned fire station expansion.

Approval Date	LAFCO Ref. No. (*no Ref. No.)	Approved Sphere Action	Related Information
5-7-07	*	Larger-than-district and smaller-than-district sphere amended to exclude 0.5 acre; amendment area detached from District.	See RO07-01: <i>“Carlsbad Fire Station No. 6 Reorganization”</i> (Vallecitos WD) Sphere amendment area annexed to Vallecitos WD.
8-6-07	SR07-11[F3]	Larger-than-district and smaller-than-district sphere affirmed	See MSR07-11: <i>“Municipal Service Review and Sphere of Influence Review for All Districts in San Diego County”</i>
6-3-13	SR13-22	Larger-than-district and smaller-than-district sphere affirmed	See MSR13-22: <i>“Sphere of Influence and Service Review for Leucadia Wastewater District.”</i> Five-Year Sphere Review North County Coastal (San Dieguito).

■ LOWER SWEETWATER FIRE PROTECTION DISTRICT

SERVICES: Fire protection and EMS
District formed: 1944

2-4-85	SI84-22	Zero/Transitional sphere adopted	FPD located entirely within sphere of influence for City of National City.
5-7-07	SR05-10[G]	Zero/Transitional sphere affirmed	See MSR06-35: <i>“Structural Fire Protection and Emergency Medical Services and Sphere of Influence Review”</i>
8-6-07	SR07-11[G8]	Zero/Transitional sphere affirmed	See MSR07-11: <i>“Municipal Service Review and Sphere of Influence Review”</i> , which reviewed all district in San Diego County that provide fire protection services.
12-2-13	SR13-52	Zero/Transitional sphere affirmed	See MSR13-52: <i>“Sphere of Influence and Service Review for Lower Sweetwater Fire Protection District.”</i> Five-Year Sphere of Influence and Municipal Service Review.

Approval Date	LAFCO Ref. No. (*no Ref. No.)	Approved Sphere Action	Related Information
---------------	-------------------------------	------------------------	---------------------

MAJESTIC PINES COMMUNITY SERVICES DISTRICT

SERVICE: Water

District formed: 1993

9-13-93	SI93-2	Coterminous sphere adopted that corresponds to 1,049-acre District	<p>See RO93-4: "Majestic Pines Reorganization"</p> <p>CSA No. 4 dissolved with concurrent formation of Majestic Pines CSD.</p>
8-6-07	SR07-11[C6]	Coterminous sphere affirmed	See MSR07-11: "Municipal Service Review and Sphere of Influence Review for All Districts in San Diego County"
8-5-13	SR13-34	Coterminous sphere affirmed	See MSR13-34: "Sphere of Influence and Service Review for Majestic Pines Community Services District." Five-Year Sphere of Influence and Service Review.

METROPOLITAN WATER DISTRICT OF SOUTHERN CALIFORNIA

SERVICE: Wholesale water

5-2-05	SI05-21	Sphere coterminous with San Diego County Water Authority sphere adopted	Sphere is coterminous with sphere boundaries of San Diego County Water Authority's member agencies.
5-2-05	*	Sphere amended to reflect change to Olivenhain MWD sphere	<p>See MSR02-18: "North Central San Diego County MSR/Sphere Update"; and SR02-18[A]</p> <p>64-acre area excluded from Olivenhain MWD's sphere to rectify an overlap with Vallecitos WD and its sphere; and separate 39-acre area added to Olivenhain sphere.</p>

Approval Date	LAFCO Ref. No. (*no Ref. No.)	Approved Sphere Action	Related Information
5-2-05	*	Sphere amended to reflect changes to Santa Fe ID and Olivenhain MWD spheres	See MSR02-18: <i>“North Central San Diego County MSR/Sphere Update”</i> ; and SR02-18[D] Resolution of Special Study Area
5-2-05	*	Sphere amended to reflect changes to Lakeside WD and Padre Dam MWD spheres	See RO03-19; SA03-19: <i>“Baxter Gravel LP Reorganization” (Padre Dam MWD; Lakeside WD)</i> Area added to both Padre Dam MWD and Lakeside WD spheres and annexed.
8-1-05	*	Sphere amended to reflect change to Vallecitos WD sphere	See DA04-41; SA04-41: <i>“Poinsettia Ranch Annexation” to Vallecitos WD</i> Area annexed for wastewater only; retained in Vista ID for water; in San Diego CWA and MET via Vista ID.
8-1-05	*	Sphere amended to reflect changes to Helix and Otay WDs’ spheres	See RO05-9; SA05-9: <i>“Russell Reorganization” (Helix WD)</i> Area annexed to Helix WD and detached from Otay WD; in San Diego CWA and MET via Otay WD.
8-1-05	*	Sphere amended to reflect change to South Bay ID sphere	See RO05-07: <i>“Cypress Glen LLC Reorganization” (National City)</i> Area annexed to National City and detached from South Bay ID; in San Diego CWA and MET via South Bay ID.
8-1-05	*	Sphere amended to reflect change to Vallecitos WD sphere	See DA05-24; SA05-24: <i>“De Maria Annexation” to Vallecitos WD</i> Area annexed for wastewater only; retained in Vista ID for water; in San Diego CWA and MET via Vista ID.

Approval Date	LAFCO Ref. No. (*no Ref. No.)	Approved Sphere Action	Related Information
9-11-06	*	Sphere amended to reflect changes to Lakeside and Riverview WDs' spheres	See MSR04-21; SR04-21: <i>"Upper San Diego River MSR and Sphere Review"</i>
11-6-06	*	Sphere amended to reflect change to Vista ID sphere	See RO06-21: <i>"Kachay Homes Reorganization" (Vallecitos WD)</i> Area annexed to Vallecitos WD for water and wastewater; detached from Vista ID; in San Diego CWA and MET via Vista ID.
11-6-06	*	Sphere amended to reflect change to Vista ID sphere	See RO06-23: <i>"Badger Reorganization" (Vallecitos WD)</i> Area annexed to Vallecitos WD for water and wastewater; detached from Vista ID; in San Diego CWA and MET via Vista ID.
5-7-07	*	Sphere amended to reflect changes to Leucadia WWD and Vallecitos WD spheres	See RO07-01; SA07-01: <i>"Carlsbad Fire Station No. 6 Reorganization" (Vallecitos WD; Leucadia WWD)</i> Annexed to Vallecitos WD for wastewater only; detached from Leucadia WWD; retained in Olivenhain MWD for water; in San Diego CWA and MET via Olivenhain MWD.
8-6-07	*	Sphere amended to reflect changes to Vallecitos WD and Vista ID spheres	See RO05-31; SA05-31: <i>"El Norte Parkway Reorganization" (Vallecitos WD)</i> Annexed to Vallecitos WD; detached from Vista ID and its sphere. Approved, but abandoned and replaced with RO12-03, so sphere amendment not required. Area in San Diego CWA and MET via Vista ID.

Approval Date	LAFCO Ref. No. (*no Ref. No.)	Approved Sphere Action	Related Information
8-6-07	*	Sphere amended to reflect change to Vallecitos WD sphere	See DA07-03; SA07-03: <i>"Sunset Park Annexation" to Vallecitos WD</i> Area annexed for wastewater only; retained in Vista ID for water; in San Diego CWA and MET via Vista ID.
8-6-07	*	Sphere amended to reflect change to Helix WD sphere	See RO07-05; SA07-05: <i>"Citrus Heights Reorganization" (Helix WD; Lemon Grove SD)</i> Area added to Helix WD, San Diego CWA and MET spheres and annexed.
8-6-07	SR07-11[01]	Sphere coterminous with San Diego County Water Authority sphere affirmed	See MSR07-11: <i>"Municipal Service Review and Sphere of Influence Review for All Districts in San Diego County"</i>
3-3-08	*	Sphere amended to reflect change to Vallecitos WD sphere	See DA07-13; SA07-13: <i>"Banche Annexation" to Vallecitos WD</i> Area annexed for wastewater only; retained in Vista ID for water; in San Diego CWA and MET via Vista ID.
5-5-08	*	Sphere amended to reflect change to Lakeside WD sphere	See RO08-05; SA08-05: <i>"Erreca Reorganization" (Lakeside WD; Lakeside SD)</i> Area added to Lakeside WD, San Diego CWA and MET spheres and annexed.
6-3-13	*	Sphere amended to reflect changes to Santa Fe ID and Olivenhain MWD spheres	See RO12-12; SA12-12: <i>"King Reorganization" (Santa Fe ID)</i> Area annexed to Santa Fe ID and detached from Olivenhain MWD; in San Diego CWA and MET via Olivenhain MWD.

Approval Date	LAFCO Ref. No. (*no Ref. No.)	Approved Sphere Action	Related Information
9-9-13	SR13-42	Sphere coterminous with San Diego County Water Authority sphere affirmed	See MSR13-41 & MSR13-42: <i>Five Year Sphere of Influence and Service Review: San Diego County Water Authority and Metropolitan Water District of Southern California</i>
4-7-14	*	Sphere amended to reflect changes to Rainbow and Valley Center MWD spheres	See MSR/SR13-82; MSR/SR13-88; MSR/SR13-96: and SA12-11(a); SA12-11(b): <i>"Municipal Service Review and sphere of Influence Review: Study of Sewer, Water, and Recycled Water Services in the Bonsall and Pala Hydrologic Subareas of the San Luis Rey River Watershed"</i>

MISSION RESOURCE CONSERVATION DISTRICT

SERVICE: Water and soil conservation
District formed: 1944

6-2-86	SI86-6	Coterminous sphere adopted that corresponds to approximate 185.2-sq. mi. District	
8-6-07	SR07-11[M1]	Coterminous sphere affirmed	See MSR07-11: <i>"Municipal Service Review and Sphere of Influence Review for All Districts in San Diego County"</i>
3-4-13	SR13-06	Coterminous sphere affirmed	See MSR13-06: <i>"Five-Year Sphere of Influence and Service Review for the Mission Resource Conservation District"</i>

MOOTAMAI MUNICIPAL WATER DISTRICT

SERVICE: Water, Fire protection and EMS
District formed: 1962

11-5-84	SI84-11	Coterminous sphere adopted that corresponds to 250-acre District	
11-7-05	SR05-42	Coterminous sphere affirmed	See SR05-38 thru SR05-51: District included in review of 14 districts; with no changes in prior 20-year period, sphere was affirmed.

Approval Date	LAFCO Ref. No. (*no Ref. No.)	Approved Sphere Action	Related Information
5-7-07	SR05-10 [V]	Coterminous sphere affirmed	See MSR06-35: <i>“Structural Fire Protection and Emergency Medical Services and Sphere of Influence Review”</i> , which reviewed all districts in San Diego County that provide fire protection services.
8-6-07	SR07-11[J2]	Coterminous sphere affirmed	See MSR07-11: <i>“Municipal Service Review and Sphere of Influence Review for All Districts in San Diego County”</i>

MORRO HILLS COMMUNITY SERVICES DISTRICT

SERVICE: Road maintenance
District formed: 1961

11-5-84	SI84-17	Coterminous sphere adopted that corresponds to 1,200-acre District	
8-6-07	SR07-11[C7]	Coterminous sphere affirmed	See MSR07-11: <i>“Municipal Service Review and Sphere of Influence Review for All Districts in San Diego County”</i>
8-5-13	SR13-35	Coterminous sphere affirmed	See MSR13-35: <i>“Sphere of Influence and Service Review for Morro Hills Community Services District.”</i> Five-Year Sphere of Influence and Service Review.

NORTH COUNTY CEMETERY DISTRICT

SERVICE: Cemetery and interment
District formed: 1984

10-6-86	SI86-12	Larger-than-district sphere adopted; additional territory includes 48 sq. mi.	
4-2-07	SR06-14(a)	Larger-than-district sphere amended to add 41.8 sq. mi.	See MSR06-14: <i>“San Diego County Cemetery District MSR and Sphere of Influence Review”</i> Additional territory west of the District added to sphere.

Approval Date	LAFCO Ref. No. (*no Ref. No.)	Approved Sphere Action	Related Information
8-6-07	SR07-11[B1]	Larger-than-district sphere affirmed	See MSR07-11: "Municipal Service Review and Sphere of Influence Review for All Districts in San Diego County"
5-6-13	*	Larger-than-district sphere rendered coterminous	See DA13-05: "North County Cemetery District Annexation" All additional sphere territory consisting of 107 sq. miles annexed to District.

■ NORTH COUNTY FIRE PROTECTION DISTRICT

SERVICE: Fire protection and EMS

District formed: 1961; reorganized: 1986

11-17-86	SI86-15	Larger-than-district sphere adopted; sphere includes 83± sq. mi. district plus unknown additional territory.	See RO86-25: "Fallbrook FPD Reorganization" Fallbrook FPD and CSA No.7 (Rainbow) dissolved to form North County FPD. Additional sphere territory includes: (1) 2-sq. mi area in Riverside County; (2) De Luz area north of District; and (3) areas on the northeastern and eastern boundaries.
5-7-07	SR05-10[H]	Larger-than-district sphere affirmed	See MSR06-35: "Structural Fire Protection and Emergency Medical Services and Sphere of Influence Review", which reviewed all districts in San Diego County that provide fire protection services.
8-6-07	SR07-11[G9]	Larger-than-district sphere affirmed	See MSR07-11: "Municipal Service Review and Sphere of Influence Review for All Districts in San Diego County"
5-5-14	SR13-53; SA13-53	Larger-than-district sphere amended to exclude 2,815± acres; larger-than-district sphere affirmed	See MSR13-53: "Five Year Sphere of Influence and Service Review for the North County Fire Protection District" About 2,815 acres external to the FPD was removed from the sphere because of inaccessibility.

Approval Date	LAFCO Ref. No. (*no Ref. No.)	Approved Sphere Action	Related Information
---------------	-------------------------------	------------------------	---------------------

OCEANSIDE SMALL CRAFT HARBOR DISTRICT

SERVICE: Public marina and beach recreation

District formed: 1960

1-6-86	SI85-71	Larger-than-district sphere adopted; includes City of Oceanside plus additional 8 acres.	
11-7-05	SR05-43	Larger-than-district sphere affirmed	See SR05-38 thru SR05-51: OSCHD included in review of 14 districts with no sphere changes in prior 20-year period.
8-6-07	SR07-11[N1]	Larger-than-district sphere affirmed	See MSR07-11: <i>“Municipal Service Review and Sphere of Influence Review for All Districts in San Diego County”</i>
3-4-13	SR13-09	Larger-than-district sphere affirmed	See MSR13-09: <i>“Five-Year Sphere of Influence and Service Review for Oceanside Small Craft Harbor District”</i>

OLIVENHAIN MUNICIPAL WATER DISTRICT

SERVICE: Water, Park and recreation, reclaimed water, and hydroelectric generation.

RESTRICTED SERVICE: Wastewater

See ► on following page regarding service-specific sphere for restricted wastewater service.

District formed: 1959
Latent powers activation:
1985—park and recreation
1997—wastewater

Approval Date	LAFCO Ref. No. (*no Ref. No.)	Approved Sphere Action	Related Information
6-4-84	SI83-50	Larger-than-district sphere adopted; includes 44-sq. mi. District plus unknown additional territory.	See SA94-46[D]: OMWD sphere adopted with San Dieguito WD and Santa Fe ID spheres. Special Study Area designation placed along boundary between San Dieguito ID and Olivenhain MWD Eighty acres in Santa Fe ID—where Olivenhain provides contract services—were excluded from Santa Fe ID’s sphere and included in the OMWD sphere. Olivenhain territory adjacent to the San Elijo Lagoon is included in the Santa Fe ID’s sphere because the ID has facilities available and the OMWD has not planned for the area.
11-4-85	SA85-14	Larger-than-district sphere amended to add 3,527.84 acres; amendment area annexed to District.	See RO84-33: <i>"4S Ranch Reorganization"</i> ; DF84-2: <i>"Formation of 4S Ranch Sanitation District"</i> ; and SI85-86: <i>"Adoption of 4S Ranch SD sphere of influence"</i> Area annexed to OMWD and Rancho Santa Fe FPD. 4S Ranch SD and sphere are entirely within OMWD.
4-7-86	SA86-3	Larger-than-district sphere amended to add 2.26 acres; amendment area annexed to District.	See RO85-25: <i>"Strong Reorganization"</i> Area excluded from Santa Fe ID sphere and detached from Santa Fe ID.
11-2-87	*	Larger-than-district sphere amended to exclude 0.85 acre	See SA87-28 and RO87-14: <i>"California Retirement Villas Reorganization"</i> (San Dieguito WD) Area added to San Dieguito WD sphere and annexed to the District.
11-7-88	*	Larger-than-district sphere amended to exclude 5.41 acres	See RO88-17: <i>"Sandra Mooers Reorganization"</i> (Santa Fe ID) Area added to Santa Fe ID sphere and annexed to District.

Approval Date	LAFCO Ref. No. (*no Ref. No.)	Approved Sphere Action	Related Information
5-3-89	*	Larger-than-district sphere amended to exclude 9.89 acres	See RO89-1: " <i>Quail Park Reorganization</i> " (<i>San Dieguito WD</i>) Area added to San Dieguito WD sphere and annexed to District.
11-6-89	*	Larger-than-district sphere amended to exclude 1.84 acres	See RO89-8: " <i>Sumida Reorganization</i> " (<i>San Dieguito WD</i>) Area added to San Dieguito WD sphere and annexed to District.
8-6-90	SA90-6	Larger-than-district sphere amended to add 4.63 acres; amendment area annexed to District.	See DA90-29: " <i>Triangle Subdivision Annexation</i> " Rancho Bernardo industrial park already served by OMWD.
10-4-93	SA93-100[G]	Larger-than-district sphere amended to exclude 270 acres	See SR93-100: " <i>City of Escondido Sphere Review/Update</i> " 270-acre Montreux subarea added to Rincon del Diablo MWD sphere.
5-1-95	SA94-46[D]	Larger-than-district sphere amended to add 16 acres Larger-than-district sphere amended to exclude 20 acres; amendment area detached from District.	See RO94-46: " <i>Encinitas Municipal Services Reorganization</i> " Merger of Encinitas FPD and Encinitas SD with City of Encinitas: (1) annexation to Leucadia WWD, San Dieguito WD, and Olivenhain MWD; (2) detachment from San Dieguito WD, Olivenhain MWD, and CSA No. 83. Reorganization resolved 1984 Special Study Area.
12-8-97	*	Larger-than-district sphere amended to exclude 0.93 acres; amendment area detached from District.	See RO97-26: " <i>Lavacot Reorganization</i> " (<i>San Dieguito WD</i>) Area added to San Dieguito WD sphere and annexed to District.

Approval Date	LAFCO Ref. No. (*no Ref. No.)	Approved Sphere Action	Related Information
6-5-00	SA 00-01	Larger-than-district sphere amended to add 5.6 acres; amendment area annexed to District.	See RO00-01: " <i>Barratt American, Inc. Reorganization</i> " Area with residential development also detached from San Dieguito WD.
3-3-03	*	Larger-than-district sphere amended to exclude 20.22 acres amendment area detached from District.	See RO01-04: " <i>Villages of La Costa Reorganization</i> " (<i>Leucadia CWD; Vallecitos WD; Olivenhain MWD</i>) (1) Exchange of sewer service area between Leucadia Wastewater District and City of Carlsbad; and (2) exchange of water and sewer service areas between Vallecitos WD and Olivenhain MWD. Area detached from Olivenhain was annexed to Vallecitos WD.
5-2-05	SR02-18[A]	(1) Larger-than-district sphere amended to exclude 64 acres; (2) larger-than-district sphere amended to add 39 acres.	See MSR02-18: " <i>North Central San Diego County MSR/SOI Update Study</i> " (1) 64 acres overlay Vallecitos WD; (2) 39-acre Del Norte High School site added; and (3) 304-acre Fairbanks Ranch Country Club area designated Special Study Area.
8-6-07	SR07-11[J3]	Larger-than-district sphere affirmed	See MSR07-11: " <i>Municipal Service Review and Sphere of Influence Review for All Districts in San Diego County</i> "
6-3-13	SR13-23	Larger-than-district sphere affirmed; Special Study Area removed; sphere reverted to sphere line of 2005 (see MSR02-18).	See MSR13-23: " <i>Sphere of Influence and Service Review for Olivenhain Municipal Water District.</i> " Five-Year Sphere Review North County Coastal (San Dieguito).
6-3-13	*	Larger-than-district sphere amended to exclude 3.86 acres	See SA12-12 & RO12-12 "King Reorganization" Area added to Santa Fe ID sphere and annexed; water for one s-f h.

Approval Date	LAFCO Ref. No. (*no Ref. No.)	Approved Sphere Action	Related Information
---------------	-------------------------------	------------------------	---------------------

▶ **OLIVENHAIN MUNICIPAL WATER DISTRICT: Service-specific sphere for restricted wastewater service**

2-2-98	SI97-29(S)	Larger-than-service area sphere adopted for wastewater service area. Service area includes 3,926± acres; additional sphere territory unknown acreage.	See DT97-27; DT97-28; LP97-29: <i>“Dissolution of 4S Ranch SD”</i> ; <i>“Dissolution of Rancho Cielo SD”</i> ; <i>“Authorization of Sewer Latent Powers for Olivenhain MWD”</i> (1) Two SDs within Olivenhain dissolved; (2) Olivenhain’s latent powers for sewer service activated in restricted area; (3) sphere adopted for restricted sewer service area; and (4) Special Study Area designated for 50-acre holding pond site.
2-3-03	SA02-23	Larger-than-service area service specific sphere amended to add 40± acres. Latent powers service area expanded to include sphere amendment area.	See LP02-23: <i>“Escondido Creek Latent Sewer Powers Expansion”</i> (Olivenhain MWD); and DD02-23; <i>“Escondido Creek Detachment”</i> (Rancho Santa Fe CSD) (1) Expansion of Olivenhain latent powers for sewer service area; and (2) detachment of territory from Rancho Santa Fe CSD. Rancho Santa Fe CSD unable to service proposed development because of topography, and Olivenhain facilities are adjacent to the property.
9-8-03	*	Larger-than-service area service-specific sphere amended to add 21.33 acres. Latent powers service area expanded to include sphere amendment area.	See LP 01-02: <i>“Onyx Ridge Sewer Service Latent Powers Expansion”</i> ; and RO01-02: <i>“Onyx Ridge Reorganization”</i> (Rancho Santa Fe FPD; CSA #107; Olivenhain MWD) (1) Expansion of Olivenhain MWD latent powers for sewer service; (2) annexation to Rancho Santa Fe FPD; and (3) detachment from CSA #107. Proposed 9-unit sfr development.

Approval Date	LAFCO Ref. No. (*no Ref. No.)	Approved Sphere Action	Related Information
5-2-05	SR02-18[A]	Larger-than-service area service-specific sphere amended in 4 areas to add: (1) 39 acres; (2) 203.5 acres; (3) 589 acres; and (4) 17.6 acres	See MSR02-18: “North Central San Diego County MSR and SOI Update Study” Four areas included in the Olivenhain restricted wastewater sphere: (1) Del Norte High School site; (2) third parcel of proposed Cielo del Norte development; (3) Phase II of Black Mountain Ranch; and (4) Santaluz Affordable Housing development.
8-6-07	MSR07-11[J3]	Larger-than-service area service-specific sphere affirmed	See MSR07-11: “Municipal Service Review and Sphere of Influence Review for All Districts in San Diego County”
6-3-13	SR13-23	Larger-than-service-area service-specific sphere affirmed	See MSR13-23: “Sphere of Influence and Service Review for Olivenhain Municipal Water District.” Five-Year Sphere Review North County Coastal (San Dieguito).

■ OTAY (Municipal) WATER DISTRICT

SERVICE: Water, Wastewater
District formed: 1956

4-4-83	SI83-13	Partial coterminous sphere adopted. District includes 120.9 sq. mi.	See SI83-12 “Sphere of Influence for Spring Valley Sanitation District” Partial spheres adopted for Otay WD and Spring Valley SD. Fifteen sq. mi. within Otay WD sewer ID that receive or are authorized to receive service from Otay were included in SVSD sphere, which overlaps Otay WD’s sphere.
7-1-85	SI83-13	Larger-than-district sphere adopted; District includes 12.9 sq. mi.; sphere area includes additional 8 sq. mi.	See SI83-12: “Sphere of Influence for Spring Valley SD” Final spheres for Otay WD and Spring Valley SD adopted concurrently. Special Study Areas designated for Bonita Meadows Estates and in Otay Mesa along City of San Diego/District boundary.

Approval Date	LAFCO Ref. No. (*no Ref. No.)	Approved Sphere Action	Related Information
6-3-85	SA85-7	Larger-than-district sphere amended to add 0.6 acres; amendment area annexed to District.	See DA85-12: " <i>Roy Richard Annexation</i> " One sfr with failed septic system.
6-1-87	SA87-7	Larger-than-district sphere amended to add 242 acres; amendment area annexed to District.	See DA87-11: " <i>Otay Rio Annexation</i> " Condition of proposed mixed-use commercial, industrial, and residential development.
12-7-87	SA87-36	Larger-than-district sphere amended to add 0.9 acre; amendment area annexed to District.	See DA87-49: " <i>Chadwick Annexation</i> " Parcel with one sfr and additional sfr planned.
5-2-88	SA88-1	Larger-than-district sphere amended to add 2.3 acres; amendment area annexed to District.	See DA88-8: " <i>Russell Road Annexation</i> " Two parcels with sfr and failed septic systems.
11-14-91	SA91-5	Larger-than-district sphere amended to add 1.01 acres; amendment area annexed to District.	See DA91-21: " <i>Belsky and Daniel Annexation</i> " One sfr with failed septic system.
7-6-92	SA92-6	Larger-than-district sphere amended to add 0.54 acre; amendment area annexed to District.	See DA92-8: " <i>Clark Annexation</i> " One sfr with failed septic system.
11-9-92	SA92-18	Larger-than-district sphere amended to add 1.23 acre; amendment area annexed to District.	See DA92-21: " <i>Crouch Annexation</i> " One sfr with failed septic system.
6-3-94	SA93-7	Larger-than-district sphere amended to add 1.35 acres; amendment area annexed to District.	See DA93-11: " <i>Close Annexation</i> " One sfr with failed septic system.
10-4-93	SA93-109	Larger-than-district sphere amended to add 4.74 acres; amendment area annexed to District.	See DA93-109: " <i>Boathouse Annexation</i> " Service to Olympic Training Center.

Approval Date	LAFCO Ref. No. (*no Ref. No.)	Approved Sphere Action	Related Information
10-3-94	SA94-27	Larger-than-district sphere amended to add 113.60 acres; sphere amendment area annexed to District.	See RO94-27: <i>"Memorial Estates Reorganization"</i> (Otay MWD) Area that was previously excluded Padre Dam MWD sphere detached from PDMWD.
3-2-98	SA97-35	Larger-than-district sphere amended to add 0.54 acre; amendment area annexed to District.	See DA97-35: <i>"Strong Annexation"</i> One sfr with failed septic system.
5-7-01	SA01-01	Larger-than-district sphere amended to add 0.54 acre; amendment area annexed to District.	See RO01-01: <i>"Blackman Reorganization"</i> (Otay MWD) One sfr with failed septic; area excluded from Helix WD sphere and detached from Helix WD.
2-7-05	*	(1) Larger-than-district sphere amended to exclude 0.52 acre; amendment area detached from District; and (2) Larger-than-district sphere amended to exclude 1.72 acre.	See RO04-24: <i>"Kinzeler/Washington Street Reorganization"</i> (Helix WD) Two parcels with proposed sfr development reorganized between Otay WD and Helix WD. Otay does not have infrastructure in area. Third 1.72-acre parcel with future development potential removed from Otay sphere and added to Helix's sphere.
4-4-05	SA05-01	Larger-than-district sphere amended to add 0.97 acre; amendment area annexed to District.	See DA05-01: <i>"Hosmer Annexation"</i> Proposed SFR; remained in Helix Water District for water service.
8-1-05	*	Larger-than-district sphere amended to exclude 0.39 acre; amendment area detached from District.	See RO05-9: <i>"Russell Reorganization"</i> (Helix WD) Proposed sfr; area added to Helix WD sphere and annexed to Helix WD.

Approval Date	LAFCO Ref. No. (*no Ref. No.)	Approved Sphere Action	Related Information
8-6-07	SR07-11[J4]	Larger-than-District sphere affirmed	See MSR07-11: <i>"Municipal Service Review and Sphere of Influence Review for All Districts in San Diego County"</i>
10-6-14	SA11-04A	Larger-than-district sphere amended to add 16.26 acres; amendment area annexed to District.	See RO11-04: <i>"South Bay Express-way Reorganization"</i> (Otay Water District; South Bay Irrigation District) 16.26-acre amendment area detached from South Bay Irrigation District.
		Larger-than-district sphere amended to exclude 0.334 acre.	0.334-acre amendment area annexed to South Bay Irrigation District. (Not recorded as of Feb. 10, 2015)

■ PADRE DAM MUNICIPAL WATER DISTRICT

SERVICE: Water, wastewater, Reclaimed water, Park and recreation
District formed: 1955

12-2-85	SI83-25	Larger-than-district sphere adopted. Sphere includes 84.5-sq. mi. District plus 340 acres in Muth Valley. Helix WD's former well fields are in PDMWD sphere, but not in District. Special Study Area designated near Graves and Bradley Avenues to be resolved when sphere for City of Santee is adopted.	Two areas along Dehesa Road where Otay WD has infrastructure and small parcels <i>owned</i> by Padre Dam MWD are in the District but not included in district sphere.
5-7-90	SA90-3	Larger-than-district sphere amended to add 0.64 acre; amendment area annexed to District.	See DA90-10: <i>"Magnolia Mini-Storage Annexation"</i>

Approval Date	LAFCO Ref. No. (*no Ref. No.)	Approved Sphere Action	Related Information
11-5-90	SA90-10	Larger-than-district sphere amended to add 91.47 acres; amendment area annexed to District.	See RO88-1: " <i>Mast Boulevard Reorganization</i> " (City of Santee); Condition of development plan: (1) Included in spheres for City of Santee and Padre Dam MWD and annexed to Santee, Padre Dam MWD, and CSA No. 69; and (2) excluded from City of San Diego sphere and detached from City San Diego.
8-7-95	*	Larger-than-district sphere amended to exclude 54.34 acres; amendment area detached from District.	See RO95-14: " <i>Lakeside-Boukai Joint Venture Reorganization</i> " (Helix WD) Condition of TM for sfr development. Area added to Helix WD sphere and annexed to District.
8-2-99	SA99-17	Larger-than-district sphere amended to add 21.77 acres; amendment area annexed to District.	See RO99-17: " <i>Shadow Park No. 2 Reorganization</i> " (Padre Dam MWD) Condition of sfr development Plan. Area excluded from Helix WD sphere and detached from Helix WD.
9-13-99	*	Larger-than-district sphere amended to exclude 2.85 acres; amendment area detached from District.	See RO99-25: " <i>Priest Reorganization</i> " (Helix WD) Added proposed sfr development to Helix WD sphere and annexed to Helix WD.
5-2-05	SA03-19[A]	Larger-than-district sphere amended to add 32.23 acres; amendment area annexed to District.	See RO03-19 " <i>Baxter Gravel, LP Reorganization</i> " (Lakeside WD). Condition of modified MUP to construct administrative offices and shops for gravel extraction business. Concurrent amendment to Lakeside WD sphere and annexation to Lakeside WD for fire flow as required by Lakeside FPD.

Approval Date	LAFCO Ref. No. (*no Ref. No.)	Approved Sphere Action	Related Information
9-11-06	SR04-21	Larger-than-district sphere amended to exclude the wholesale water area of Lakeside and Riverview WDs; and a 573-acre area outside the northern boundary. A 129-acre portion of Riverview WD's retail water service area was retained in Padre's sphere, the remainder is coterminous. Special Study Areas were designated for: (1) East Elliot; (2) Sycuan Reservation; and (3) Viejas Reservation, which includes recycled water service along Old Highway 80 and the Barona Reservation	See MSR04-21: <i>"Upper San Diego River MSR and Sphere of Influence Update for Padre Dam MWD, Lakeside Water District, Riverview Water District, and Lakeside Sanitation District"</i> , and RO05-56: <i>"Upper San Diego River Reorganization"</i> The reorganization involved dissolution of Riverview WD with Lakeside WD as successor agency; and annexation to Lakeside SD of area detached from Padre Dam MWD, which previously had provided both water and sewer service to that territory.
8-6-07	SR07-11[J5]	Larger-than-district sphere affirmed	See MSR07-11: <i>"Municipal Service Review and Sphere of Influence Review for All Districts in San Diego County"</i>
12-1-14	SA13-55	Larger-than-district sphere amended to add 0.51 acre; amendment area annexed to District.	See RO13-55: <i>"South Coast Development – Ridge Hill Road Reorganization" (Padre Dam Municipal Water District)</i> Area excluded from Helix WD sphere and detached from the District. (Not recorded as of Feb. 10, 2015)

■ PALOMAR HEALTH (Care District)

SERVICE: Health care
District formed: 1948

6-2-86	SI84-21	Coterminous sphere adopted that corresponds to 794-sq. mi. District	
8-6-07	SR07-11[F3]	Coterminous sphere affirmed	See MSR07-11: <i>"Municipal Service Review and Sphere of Influence Review for All Districts in San Diego County"</i>

Approval Date	LAFCO Ref. No. (*no Ref. No.)	Approved Sphere Action	Related Information
---------------	-------------------------------	------------------------	---------------------

PAUMA MUNICIPAL WATER DISTRICT

SERVICE: Water, Fire protection and EMS
District formed: 1960

11-5-84	SI84-12	Coterminous sphere adopted that corresponds to 3,600-acre District	
11-7-05	SR05-44	Coterminous sphere affirmed	See SR05-38 thru SR05-51 District included in review of 14 districts; with no changes in prior 20-year period, sphere was affirmed.
5-7-07	SR05-10 [W]	Coterminous sphere affirmed	See MSR06-35: <i>“Structural Fire Protection and Emergency Medical Services and Sphere of Influence Review”</i> , which reviewed all districts in San Diego County that provide fire protection services.
8-6-07	SR07-11[J6]	Coterminous sphere affirmed	See MSR07-11: <i>“Municipal Service Review and Sphere of Influence Review for All Districts in San Diego County”</i>

PAUMA VALLEY COMMUNITY SERVICES DISTRICT

SERVICE: Wastewater, Security services
District formed: 1961
Latent powers activation:
1996—security

6-2-86	SI86-2	Larger-than district sphere adopted. Sphere included 2.5-sq. mi. district and unknown amount of additional territory.	
12-5-88	SA88-17	Larger-than-district sphere amended to add 35.03 acres; amendment area annexed to District.	See DA88-45: <i>“Turnbull Annexation”</i>

Approval Date	LAFCO Ref. No. (*no Ref. No.)	Approved Sphere Action	Related Information
11-7-05	SR05-45	Larger- than-district sphere affirmed	See SR05-38 thru SR05-51 District included in review of 14 districts; with no changes in prior 20-year period, sphere was affirmed.
8-6-07	SR07-11[C8]	Larger-than-district sphere affirmed	See MSR07-11: <i>“Municipal Service Review and Sphere of Influence Review for All Districts in San Diego County”</i>
11-2-09	SA09-03	Larger-than-district sphere amended to add 38.38 acres; amendment area annexed to District.	See DA09-03: <i>“Club Estates Annexation”</i> Condition of TM for 31-unit SFR development.
8-5-13	SR13-36	Larger-than-district sphere affirmed	See MSR13-36: <i>“Sphere of Influence and Service Review for Pauma Valley Community Services District.”</i> Five-Year Sphere of Influence and Service Review.

■ PINE VALLEY FIRE (Protection District) DEPARTMENT

SERVICE: Fire protection and EMS
District formed: 1962

3-14-83	SI83-3	Coterminous sphere adopted that corresponded to 76± sq. mi. District	See DA82-15 <i>“Pine Valley Annexation”</i> Concurrent annexation added 74 sq. miles to existing 1,500-acre district.
5-7-07	SR05-10[I]	Coterminous sphere amended to Zero/Transitional and then affirmed	See MSR06-35: <i>“Structural Fire Protection and Emergency Medical Services and Sphere of Influence Review”</i> , which reviewed all districts in San Diego County that provide fire protection services. Pine Valley FPD sphere was amended to a zero sphere because it was included in proposed boundary of potential successor agency (latent powers area of CSA No. 135). Zero/Transitional sphere was affirmed.

Approval Date	LAFCO Ref. No. (*no Ref. No.)	Approved Sphere Action	Related Information
8-6-07	SR07-11[G10]	Coterminous sphere reinstated and affirmed	See MSR07-11: <i>“Municipal Service Review and Sphere of Influence Review for All Districts in San Diego County”</i> Coterminous sphere reinstated because successor agency was not approved.

■ POMERADO CEMETERY DISTRICT

SERVICE: Cemetery and interment
District formed: 1950

10-6-86	SI86-14	Coterminous sphere adopted that corresponds to 80± sq. mi. District	
4-2-07	SR06-14(b)	Coterminous sphere amended to add 210 sq. mi.	See MSR06-14: <i>“San Diego County Cemetery District MSR and Sphere of Influence Update”</i> Sphere Update added territory located to the east, south, and west of District.
8-6-07	SR07-11[B2]	Larger-than-district sphere affirmed	See MSR07-11: <i>“Municipal Service Review and Sphere of Influence Review for All Districts in San Diego County”</i>

■ QUESTHAVEN MUNICIPAL WATER DISTRICT

SERVICE: Water
District formed: 1959

11-5-84	SI84-13	Coterminous sphere adopted that corresponds to 655-acre District	
11-7-05	SR05-46	Coterminous sphere affirmed	See SR05-38 thru SR05-51 District included in review of 14 districts; with no changes in prior 20-year period, sphere was affirmed.
8-6-07	SR07-11[J7]	Coterminous sphere affirmed	See MSR07-11: <i>“Municipal Service Review and Sphere of Influence Review for All Districts in San Diego County”</i>

Approval Date	LAFCO Ref. No. (*no Ref. No.)	Approved Sphere Action	Related Information
---------------	-------------------------------	------------------------	---------------------

RAINBOW MUNICIPAL WATER DISTRICT

SERVICE: Wastewater, Water

District formed: 1953

12-3-84	SI83-36	Smaller-than-district sphere adopted. District includes approximately 75 sq. mi.; amount of excluded territory unknown.	One district parcel that is non-contiguous to the District was excluded from the Rainbow MWD sphere.
6-3-85	SA85-4	Smaller-than-district sphere amended to exclude 40 acres	See SI83-15 (Vallecitos WD); SI83-16 (Vista Irrigation District); SI 85-50 (Buena Colorado MWD) Excluded Rainbow MWD sphere area added to Vallecitos WD sphere concurrent with adoption of spheres for Vallecitos WD, Vista ID, and Buena Colorado MWD.
6-2-86	SA86-6	Smaller-than-district sphere amended to add 0.35 acre; amendment area annexed to District.	See RO85-27: " <i>Schillig Reorganization</i> " Area excluded from Fallbrook PUD sphere and detached from FPUD.
6-2-86	SA86-8	Smaller-than-district sphere amended to add 1.28 acres; amendment area annexed to District.	See RO85-29: " <i>Jones Reorganization</i> " Area excluded from Fallbrook sphere and detached from FPUD.
6-2-86	SA86-10	Smaller-than-district sphere amended to exclude 1.84 acres; amendment area detached from District.	See RO85-28: " <i>Hoffman Reorganization</i> " Area added to Fallbrook PUD sphere and annexed to FPUD.
6-1-87	*	Smaller-than-district sphere amended to exclude 18.03 acres; amendment area detached from District.	See RO86-27: " <i>Sasso Reorganization</i> " Area added to Fallbrook PUD sphere and annexed to FPUD.
6-1-87	*	Smaller-than-district sphere amended to exclude 4.55 acres; amendment area detached from District	See RO87-8: " <i>Day/Taylor Reorganization</i> " Area added to Fallbrook PUD sphere and annexed to FPUD.

Approval Date	LAFCO Ref. No. (*no Ref. No.)	Approved Sphere Action	Related Information
1-9-89	*	Smaller-than-district sphere amended to exclude 1.73 acres; amendment area detached from District	See RO88-28: " <i>Secret Lake Partnership Reorganization</i> " Area added to Fallbrook PUD sphere and annexed to FPUD.
10-4-93	SA93-1B	Smaller-than-district sphere amended to add 24+ acres; amendment area annexed to District	See RO93-1: " <i>Bueno Colorado MWD/Vista Irrigation District Reorganization</i> " (1) Bueno Colorado MWD dissolved; and (2) portions of former BCMWD territory annexed to Vista ID, Carlsbad MWD, Vallecitos WD, and Rainbow.
9-8-03	SR03-14	Smaller-than-district sphere overlaid with 162-acre Special Study Area	See MSR03-14: " <i>North County Inland MSR and Sphere of Influence Update</i> ". Special Study area designated for parcels in Valley Center MWD, Vallecitos WD and Rainbow MWD where the Districts are separated from their respective service areas by I-15 corridor.
8-6-07	SR07-11[J8]	Smaller-than-district sphere affirmed	See MSR07-11: " <i>Municipal Service Review and Sphere of Influence Review for All Districts in San Diego County</i> "
2013		Coterminous	Recent research revealed that adoption of the smaller-than-district sphere of 1984 was based on a mapping error. A parcel that had been detached remained in the tax rate area due to bonded debt and was shown as being in the district. Once the debt was paid, the parcel was correctly depicted as being outside the district boundary.

Approval Date	LAFCO Ref. No. (*no Ref. No.)	Approved Sphere Action	Related Information
4-7-14	SA12-11[b]; SR13-82	Coterminous sphere amended to add 852± acres; larger-than district sphere then affirmed	<p>See MSR13-82: <i>“Municipal Service Review and Sphere of Influence Review: Study of Sewer, Water, and Recycled Water Services in the Bonsall and Pala Hydrologic Subareas of the San Luis Rey River Watershed”</i></p> <p>Added: (1) the non-contiguous western portion of the San Luis Rey MWD (327 acres); (2) the Warner property (429 acres) and a small segment of Pala Road located south of the Warner property north of San Luis Rey MWD; and (3) three non-contiguous parcels located north of San Luis Rey and south of Rainbow (total: 96 acres). I-15 corridor Special Study Area resolved with Rainbow MWD territory located east of the I-15 placed in Valley Center MWD’s sphere and Valley Center MWD territory located west of I-15 added to Rainbow MWD’s sphere.</p>

RAMONA CEMETERY DISTRICT

SERVICE: Cemetery and interment
District formed: 1959

10-6-86	SI86-13	Larger-than-district sphere adopted. Sphere includes 75-sq. mi. District and unknown amount of additional territory.	Additional territory located along northern and northeastern boundaries, including Witch Creek, Mesa Grande, and Santa Ysabel areas.
4-2-07	SR06-14(c)	Larger-than-district sphere affirmed	See MSR06-14: <i>“San Diego County Cemetery District MSR and Sphere of Influence Update”</i>
8-6-07	SR07-11[B3]	Larger-than-district sphere affirmed	See MSR07-11: <i>“Municipal Service Review and Sphere of Influence Review for All Districts in San Diego County”</i>

Approval Date	LAFCO Ref. No. (*no Ref. No.)	Approved Sphere Action	Related Information
---------------	-------------------------------	------------------------	---------------------

RAMONA MUNICIPAL WATER DISTRICT

SERVICE: Water, Fire protection and EMS, RESTRICTED SERVICE: Wastewater, Park and recreation

District formed: 1956

Latent powers activation:

1971—Wastewater;

1975—Park and recreation;

981—Fire protection and EMS

4-4-83	SI83-10	Coterminous sphere adopted that corresponds to 71.67-sq. mi. District.	
5-7-07	SR05-10 [X]	Coterminous sphere affirmed	See MSR06-35: “Structural Fire Protection and Emergency Medical Services and Sphere of Influence Review”, which reviewed all districts in San Diego County that provide fire protection services.
8-6-07	SR07-11[J9]	Coterminous sphere affirmed	See MSR07-11: “Municipal Service Review and Sphere of Influence Review for All Districts in San Diego County”
6-2-14	SR13-30	Coterminous sphere affirmed	See MSR13-30: “Five Year Sphere of Influence and Service Review for the Ramona Municipal Water District” A Special Study Area designation was placed on the proposed Montecito Ranch Development property

Approval Date	LAFCO Ref. No. (*no Ref. No.)	Approved Sphere Action	Related Information
---------------	-------------------------------	------------------------	---------------------

RANCHO SANTA FE COMMUNITY SERVICES DISTRICT

SERVICE: Wastewater, Landscape maintenance
RESTRICTED SERVICES: Utility Undergrounding and Security Services
 District formed: 1981

See ► on following pages regarding service-specific sphere for restricted utility undergrounding service and security services

Latent power activation:
 2010—Utility undergrounding
 2014 – Security Services

11-7-83	SI83-47	Smaller-than-district sphere adopted; sphere is approximately 76 acres <i>smaller than</i> 8,137-acre District.	Area excluded from sphere should be annexed to Cardiff Sanitation District.
10-1-84	SA84-7	Smaller-than-district sphere amended to add 19 acres; amendment area annexed to District.	See DA84-38: " <i>Home Capital Corp. Annexation</i> " Area excluded from Cardiff Sanitation District sphere.
8-3-87	SA87-17	Smaller-than-district sphere amended to add 120 acres; amendment area annexed to District.	See DA87030: " <i>New Horizons Group Annexation</i> "
6-6-88	SA88-8	Smaller-than-district sphere amended to add 5.85 acres; amendment area annexed to District.	See DA87-59 " <i>Silva Annexation</i> "
11-7-88	SA88-13	Smaller-than-district sphere amended to add 7.82 acres; amendment area annexed to District.	See DA88-42: " <i>Lyman Herd Annexation</i> "
9-9-91	SA91-7	Smaller-than-district sphere amended to add 19.08 acres; amendment area annexed to District.	See DA91-27: " <i>Gildred Annexation</i> "

Approval Date	LAFCO Ref. No. (*no Ref. No.)	Approved Sphere Action	Related Information
9-14-92	SA92-12	Smaller-than-district sphere amended to add 23.48 acres; amendment area annexed to District.	See DA92-16: " <i>Strong Annexation</i> "
8-2-93	SA93-4	Smaller-than-district sphere amended to add 175 acres; amendment area annexed to District.	See DA9301: " <i>Rancho Del Rio Annexation</i> " Existing residential development with failed septic systems.
2-3-97	SA96-14	Smaller-than-district sphere amended to add 1,403 acres; amendment area annexed to District. Smaller-than-district sphere amended to add 1,760 acres rendering sphere <i>larger-than</i> District.	See DA96-14: " <i>Santa Fe Valley Annexation</i> " Additional sphere territory encompasses the entire Santa Fe Valley Specific Plan Area.
4-6-98	SA97-38	Larger-than-district sphere amended to add 12 acres; amendment area annexed to District. Larger-than-district sphere amended to add 8 acres	See DA97-38: " <i>Rancho Serena Road Annexation</i> "; eight sfr with failed septic systems, and three vacant parcels annexed to District. Six additional parcels added to sphere only.
2-3-03	*	Larger-than-district sphere amended to exclude 40 acres; amendment area detached from District.	See LP02-23: " <i>Escondido Creek Latent Powers Expansion</i> " (Olivenhain MWD); and DD02-23 " <i>Escondido Creek Detachment</i> " (Rancho Santa Fe CSD) Condition of development plans for area within Rancho Santa Fe CSD where CSD cannot serve and Olivenhain MWD has adjacent infrastructure.

Approval Date	LAFCO Ref. No. (*no Ref. No.)	Approved Sphere Action	Related Information
5-2-05	SR02-18[B]	Larger-than-district sphere amended to add 20-acre and 120-acre areas. Special Study Designations placed on 496-acre and 94-acre areas.	See MSR02-18: <i>“North Central San Diego County MSR and Sphere of Influence Update Study”</i> Update added 20-acre Horseman’s Valley and 120-acre Santa Fe Hills areas to sphere and designated 496-acre Sun Valley and 94-acre Bridges Project Special Study Areas.
8-6-07	SR07-11[C9]	Larger-than-district sphere affirmed	See MSR07-11: <i>“Municipal Service Review and Sphere of Influence Review for All Districts in San Diego County”</i>
8-1-11	SA11-07	Larger-than-district sphere amended to add 9.97 acres; amendment area annexed to District.	See DA11-07: <i>“El Camino Real Annexation”</i> Five developed and two vacant parcels require wastewater service due to high groundwater conditions. RSFCSD cannot serve; however, annexation to RSFCSD allows the District to contract for service with City of San Diego, which has infrastructure nearby.
4-5-10	SA09-14	Larger-than-district sphere amended to add 1.57 acres; amendment area annexed to District.	See DA09-14: <i>“Banks Annexation to Rancho Santa Fe CSD”</i> ; SA(U)09-14 <i>“Sphere Amendment for Service-Specific Sphere”</i> ; and LPE(U)09-14 <i>“Banks Property Latent Powers for Utility Undergrounding Expansion”</i> Parcel bisected by Rancho Santa Fe CSD sphere and boundary. Approvals brought entire parcel into: (1) district sphere and district; (2) service-specific sphere for utility undergrounding; and (3) restricted latent powers area for utility undergrounding.

Approval Date	LAFCO Ref. No. (*no Ref. No.)	Approved Sphere Action	Related Information
6-3-13	SR13-24	Larger-than-district sphere affirmed; Special Study Areas retained – Bridges Project as is and Sun Valley expanded to include unincorporated portion of Flower Hill development.	See MSR13-24: <i>“Sphere of Influence and Service Review for Rancho Santa Fe Community Services District.”</i> Five-Year Sphere Review North County Coastal (San Dieguito).

▶ **RANCHO SANTA FE COMMUNITY SERVICES DISTRICT: Service-specific sphere for utility undergrounding**

4-5-10	SI(U)09-10	Coterminous service-specific sphere for latent powers utility undergrounding adopted. Utility underground area includes 6,730± acres.	See LP(U)09-10: <i>“Activation of Latent Powers for Utility Undergrounding in Rancho Santa Fe CSD”</i>
4-5-10	SA(U)09-14	Coterminous service-area specific sphere amended to add 1.57 acres; amendment area included in restricted utility undergrounding area.	See DA09-14: <i>“Banks Annexation to Rancho Santa Fe CSD”</i> and LPE(U)09-14 <i>“Banks Property Latent Powers for Utility Undergrounding Expansion”</i> Parcel bisected by Rancho Santa Fe CSD sphere and boundary. Approvals brought entire parcel into: (1) district sphere and district; (2) service-specific sphere for utility undergrounding; and (3) restricted latent powers area for utility undergrounding.
6-3-13	SR13-24	Coterminous service-specific sphere for latent powers utility undergrounding affirmed	See MSR13-24: <i>“Sphere of Influence and Service Review for Rancho Santa FeCSD.”</i> Five-Year Sphere Review North County Coastal (San Dieguito).

▶ **RANCHO SANTA FE COMMUNITY SERVICES DISTRICT: sphere for security services**

3-3-14	SI(SS)13-28	Coterminous service-specific sphere for latent powers security services adopted. Security services area includes 6,730± acres.	See LPA(SS)13-28: <i>“Rancho Santa Fe Community Services District Security Services Latent Powers Activation”</i>
--------	-------------	--	---

Approval Date	LAFCO Ref. No. (*no Ref. No.)	Approved Sphere Action	Related Information
---------------	-------------------------------	------------------------	---------------------

RANCHO SANTA FE FIRE PROTECTION DISTRICT

SERVICE: Structural fire protection, EMS
 District formed: 1946; 1987 reorganization dissolved RSFFPD and CSA No. 89 and formed (new) Rancho Santa Fe FPD to include territory of both dissolved districts.

7-1-87	*	Larger-than-district sphere adopted; includes 43.8 sq. mi. district and 19.5 additional sq. mi.	See RO86-24: "Rancho Santa Fe FPD/CSA No. 89 (Del Dios) Reorganization" (1) Dissolution of Rancho Santa Fe FPD and CSA No. 89; and (2) formation of (new) Rancho Santa Fe FPD to include all territory of the dissolved districts. The sphere for the (new) RSFFPD included RSFFPD, CSA No. 107, and additional territory to the north, east, and west of the new district boundary.
10-5-87	*	Larger-than-district sphere amended to exclude 2,000± acres; amendment area detached from District. Larger-than-district sphere amended to exclude 1,900± acres; amendment area detached from District.	See RO86-31 and SA87-22: "Encinitas Fire Protection District Reorganization" Encinitas FPD sphere amended to add 2,000-acre area and 1,900-acre area. Total of 3,900 acres excluded from Rancho Santa Fe FPD sphere; added to Encinitas FPD sphere and annexed to Encinitas FPD.
11-2-87	SA87-34	Larger-than-district sphere amended to add 78+ acres; amendment area annexed to District.	See RO87-17: "Solana Beach Reorganization" (City of Solana Beach) and DC87-1: "Solana FPD Merger" Reorganization aligned City and FPD boundary to facilitate City/FPD merger; area, which was excluded from Solana Beach FPD sphere and detached from Solana Beach FPD, was added to Rancho Santa Fe FPD sphere and annexed to District.

Approval Date	LAFCO Ref. No. (*no Ref. No.)	Approved Sphere Action	Related Information
9-11-89	*	Larger-than-district sphere amended to add 105± acres; amendment area annexed to District. Larger-than-district sphere amended to add 100 acres.	See DA89-18: <i>"Ashley Annexation"</i> Sphere amendment and annexation resolved two Special Study Areas on the south-southeasterly boundary of the District.
6-1-92	*	Larger-than-district sphere amended to exclude 450 acres	See SA89-37 and SA92-9: <i>"Sphere Review and Update for City of San Marcos"</i> Sphere amendment area, which was located south and west of City of San Marcos, was included in City sphere.
10-4-93	*	Larger-than-district sphere amended to exclude 468 acres	See SR93-100 and SA93-100D: <i>"City of Escondido Sphere Update"</i> Territory southwest of Escondido was removed from the Rancho Santa Fe FPD's sphere and included in the City of Escondido sphere.
5-7-07	SR05-10[J]	Larger-than-district sphere affirmed	See MSR06-35: <i>"Structural Fire Protection and Emergency Medical Services and Sphere of Influence Review"</i> , which reviewed all districts in San Diego County that provide fire protection services.
8-6-07	SR07-11[G11]	Larger-than-district sphere affirmed	See MSR07-11: <i>"Municipal Service Review and Sphere of Influence Review for All Districts in San Diego County"</i>

■ **RESOURCE CONSERVATION DISTRICT OF GREATER SAN DIEGO COUNTY**

SERVICE: Resource Conservation

District formed: 1995

Successor agency to consolidation of Greater Mt. Empire RCD and RCD of Central San Diego County.

2-6-95	SI94-33	Larger-than-district sphere adopted; includes 2,886 sq. mi. district plus an additional 614. sq. mi.	See DC94-33 <i>"Resource Conservation District of Central San Diego County and Greater Mountain Empire RCD"</i>
--------	---------	--	---

Approval Date	LAFCO Ref. No. (*no Ref. No.)	Approved Sphere Action	Related Information
			<p><i>Consolidation"</i></p> <p>Additional sphere territory includes portions of the Cities of Del Mar, San Diego, Carlsbad, Encinitas, and Solana Beach, as well as both incorporated and unincorporated land between the new District's southern boundary and the United States/Mexico border.</p>
8-6-07	SR07-11[M2]	Larger-than-district sphere affirmed	See MSR07-11: <i>"Municipal Service Review and Sphere of Influence Review for All Districts in San Diego County"</i>
3-4-13	SR13-07	Larger-than-district sphere affirmed	See MSR13-07: <i>"Five-Year Sphere of Influence and Service Review for the Resource Conservation District of Greater San Diego County"</i>

RINCON del DIABLO MUNICIPAL WATER DISTRICT

SERVICE: Water
RESTRICTED SERVICE: Fire protection and EMS

District formed: 1954
Latent powers activation:
1976—Fire protection and EMS

4-1-85	SI83-20	Larger-than-district sphere adopted. Sphere includes 27,000-acre district plus additional 200 acres.	Additional 200 acres located adjacent to the District's southwestern boundary and Lake Hodges. Special Study Area designated for Del Dios area.
9-14-87	SA87-19	Larger-than-district sphere amended to add 4.73 acres; amendment area annexed to District.	See RO87-11: <i>"Escondido R.V. Center Reorganization"</i> (Rincon del Diablo MWD) Area excluded from San Marcos CWD (Vallecitos WD) sphere and detached from San Marcos CWD (Vallecitos WD).

Approval Date	LAFCO Ref. No. (*no Ref. No.)	Approved Sphere Action	Related Information
10-4-93	SA93-100F	Larger-than-district sphere amended to add 3 discrete areas of 30, 556, and 270 acres	See SR93-100 " <i>Revision to the Sphere of Influence for City of Escondido</i> " Thirty-acre area (Lake Wohlford North) excluded from Valley Center MWD sphere; 556-acre (Interland Property) and 270-acre (Montreux) areas excluded from Olivenhain MWD sphere.
8-7-00	*	Larger-than-district sphere amended to exclude 33.13 acres from sphere; amendment area detached from District.	See R000-16: " <i>Beazer Homes Reorganization</i> " (Vallecitos WD) Ten parcels annexed to Vallecitos WD; nine vacant parcels have planned 95-unit sfr development. One parcel with existing sfr has septic system that will be destroyed by the adjacent development.
9-9-02	*	Larger-than-district sphere amended to exclude 3.63 acres from sphere; amendment area detached from District.	See R002-07: " <i>Leland Way Reorganization</i> " (Vallecitos WD) Area added to Vallecitos WD sphere and annexed to Vallecitos WD.
9-8-03	SR03-14	Larger-than-district sphere affirmed	See MSR03-14: " <i>North County Inland MSR Sphere of Influence Update</i> " MSR for City of Escondido, and Rincon del Diablo and Valley Center MWDs.
5-7-07	SR05-10 [Y]	Larger-than-district sphere affirmed	See MSR06-35: " <i>Structural Fire Protection and Emergency Medical Services and Sphere of Influence Review</i> ", which reviewed all districts in San Diego County that provide fire protection services.
8-6-07	SR07-11[J10]	Larger-than-district sphere affirmed	See MSR07-11: " <i>Municipal Service Review and Sphere of Influence Review for All Districts in San Diego County</i> "

Approval Date	LAFCO Ref. No. (*no Ref. No.)	Approved Sphere Action	Related Information
8-4-14	SA13-47	Larger-than-district sphere amended to add 39± acres; amendment area annexed to District.	See RO13-47: <i>“Harmony Grove Village Reorganization”</i> (CSA #107; Rincon del Diablo MWD) Area excluded from Vallecitos WD sphere and detached so that entire development area under single water service provider. (Not recorded as of Feb. 10, 2015)

RINCON RANCH COMMUNITY SERVICES DISTRICT

SERVICE: Road maintenance
District formed: 1963

6-2-86	SI86-3	Zero/Transitional sphere adopted: district includes 3.5 sq. mi.	Zero/Transitional sphere indicates that responsibility for district services should be transferred to another agency in the future.
11-7-05	SR05-47	Zero/Transitional sphere affirmed	See SR05-38 thru SR05-51: District included in review of 14 districts; with no changes in prior 20-year period, sphere was affirmed.
8-6-07	SR07-11[C10]	Zero/Transitional sphere affirmed	See MSR07-11: <i>“Municipal Service Review and Sphere of Influence Review for All Districts in San Diego County”</i>
8-5-13	SR13-37	Zero/Transitional sphere affirmed	See MSR13-37: <i>“Sphere of Influence and Service Review for Rincon Ranch Community Services District.”</i> Five-Year Sphere of Influence and Service Review.

Approval Date	LAFCO Ref. No. (*no Ref. No.)	Approved Sphere Action	Related Information
---------------	-------------------------------	------------------------	---------------------

SAN DIEGO COUNTY SANITATION DISTRICT

SERVICE: Wastewater

District formed: 2004;
Antecedent (Spring Valley SD) formed 1952

9-13-10	SA10-04(a-e)	Larger-than-district sphere adopted, which incorporated spheres of dissolved Alpine, Julian, Lakeside, and Pine Valley Sanitation Districts; plus territory of three former county maintenance districts; and Campo Sewer and Water Maintenance District.	See MSR10-04; RO10-04 <i>“San Diego County Sanitation Services Reorganization”</i> (1) Alpine, Julian, Pine Valley, and Lakeside SDs dissolved; (2) Spring Valley SD designated successor and renamed San Diego County SD; and (3) territory from dissolved SDs, plus East Otay Mesa, Harmony Grove, and Winter Gardens Sewer Maintenance Districts, and Campo Sewer and Water Maintenance District areas annexed to San Diego County SD.
---------	--------------	---	---

Former Alpine SD area: The sphere is generally coterminous. Additional areas included in the sphere consist of three residential communities, located south of I-8 that are served by private septic systems; the fourth area is located north and east of I-8, and designated for commercial and industrial development. All sphere territory is contained within the Country Town boundary.

Former Julian SD area: The sphere is generally coterminous in the Julian area. Additional sphere territory stretches west of Julian’s town center.

Approval Date	LAFCO Ref. No. (*no Ref. No.)	Approved Sphere Action	Related Information
---------------	-------------------------------	------------------------	---------------------

Former Lakeside SD area: The sphere is generally coterminous in Lakeside. Additional sphere territory consists of High Meadow Ranch, land contiguous to the southern boundary, and in-fill areas surrounded by the District located in the Urban Limit Line.

Former Pine Valley SD area: The sphere is generally coterminous in Pine Valley. Additional sphere territory is located along Olde Highway 80. A Special Study Area was designated for an area located west of Pine Boulevard.

4-8-13	SA12-01	Larger-than district sphere amended to add 0.42 acre; amendment area annexed to District.	See RO12-01: <i>"917 N. 1st Street Reorganization"</i> (City of El Cajon) Area detached from City of El Cajon and annexed to CSA Nos. 135 & 69, San Miguel Consolidated FPD, and San Diego County SD. Subject area located where both CSAs and FPD have transitional spheres, so only San Diego County SD sphere amended.
--------	---------	---	---

12-1-14	SA14-11	Larger-than-district sphere amended to add 1.02± acres; amendment area annexed to District.	See DA14-11: <i>"La Cuesta Drive – Gauthier Annexation"</i> Construction of one single-family residence. (Annexation not recorded as of Feb. 10, 2015)
---------	---------	---	--

SAN DIEGO COUNTY WATER AUTHORITY

SERVICE: Wholesale water
District formed: 1944

5-2-05	SI05-21	Generally coterminous with member agency spheres adopted	Sphere generally coterminous with sphere boundaries of San Diego CWA member agencies.
--------	---------	--	---

Approval Date	LAFCO Ref. No. (*no Ref. No.)	Approved Sphere Action	Related Information
5-2-05	*	Sphere amended to reflect change to Olivenhain MWD sphere	See MSR02-18; SR02-18[A]: <i>“North Central San Diego County MSR/Sphere Update”</i> 64-acre area excluded from Olivenhain MWD’s sphere to rectify an overlap with Vallecitos WD and its sphere; and separate 39-acre area added to Olivenhain sphere.
5-2-05	*	Sphere amended to reflect changes to Santa Fe ID and Olivenhain MWD spheres	See MSR02-18; SR02-18[D]: <i>“North Central San Diego County MSR/Sphere Update”</i> Resolution of Special Study Area
5-2-05	*	Sphere amended to reflect changes to Lakeside WD and Padre Dam MWD spheres	See RO03-19; SA03-19: <i>“Baxter Gravel LP Reorganization” (Padre Dam MWD; Lakeside WD)</i> Area added to both Padre Dam MWD and Lakeside WD spheres and annexed.
8-1-05	*	Sphere amended to reflect change to Vallecitos WD sphere	See DA04-41; SR04-41: <i>“Poinsettia Ranch Annexation” to Vallecitos WD</i> Area annexed for wastewater only; retained in Vista ID for water; in San Diego CWA and MET via Vista ID.
8-1-05	*	Sphere amended to reflect changes to Helix and Otay WDs’ spheres	See RO05-9; SA05-9: <i>“Russell Reorganization” (Helix WD)</i> Area annexed to Helix WD and detached from Otay WD; in San Diego CWA and MET via Otay WD.
8-1-05	*	Sphere amended to reflect change to South Bay ID sphere	See RO05-07: <i>“Cypress Glen LLC Reorganization” (National City)</i> Area annexed to National City and detached from South Bay ID; in San Diego CWA and MET via South Bay ID.

Approval Date	LAFCO Ref. No. (*no Ref. No.)	Approved Sphere Action	Related Information
8-1-05	*	Sphere amended to reflect change to Vallecitos WD	See DA05-24; SA05-24: <i>"De Maria Annexation" to Vallecitos WD</i> Area annexed for wastewater only; retained in Vista ID for water; in San Diego CWD and MET via Vista ID.
9-11-06	*	Sphere amended to reflect changes to Lakeside and Riverview WDs' spheres	See MSR04-21; SR04-21: <i>"Upper San Diego River MSR and Sphere Review"</i>
11-6-06	*	Sphere amended to reflect change to Vista ID	See RO06-21: <i>"Kachay Homes Reorganization: (Vallecitos WD)</i> Area annexed to Vallecitos WD for water and wastewater; detached from Vista ID; in San Diego CWD and MET via Vista ID.
11-6-06	*	Sphere amended to reflect change to Vista ID	See RO06-23: <i>"Badger Reorganization" (Vallecitos WD)</i> Area annexed to Vallecitos WD for water and wastewater ; detached from Vista ID; in San Diego CWD and MET via Vista ID.
5-7-07	*	Sphere amended to reflect changes to Leucadia WWD and Vallecitos WD spheres	See RO07-01; SA07-01: <i>"Carlsbad Fire Station No. 6 Reorganization" (Vallecitos WD; Leucadia WWD)</i> Annexed to Vallecitos WD for wastewater only; detached from Leucadia WWD; retained in Olivenhain MWD for water; in San Diego CWA and MET via Olivenhain MWD.

Approval Date	LAFCO Ref. No. (*no Ref. No.)	Approved Sphere Action	Related Information
8-6-07	*	Sphere amended to reflect changes to Vallecitos WD and Vista ID spheres	See RO05-31; SA05-31: <i>"El Norte Parkway Reorganization" (Vallecitos WD)</i> Annexed to Vallecitos WD; detached from Vista ID and its sphere. Approved, but abandoned and replaced with RO12-03, so sphere amendment not required. Area in San Diego CWA and MET via Vista ID.
8-6-07	*	Sphere amended to reflect change to Vallecitos WD sphere	See DA07-03; SA07-03: <i>"Sunset Park Annexation" to Vallecitos WD</i> Area annexed for wastewater only; retained in Vista ID for water; in San Diego CWD and MET via Vista ID.
8-6-07	*	Sphere amended to reflect change to Helix WD sphere	See RO07-05; SA07-05: <i>"Citrus Heights Reorganization" (Helix WD; Lemon Grove SD)</i> Area added to Helix WD, San Diego CWD and MET spheres and annexed.
8-6-07	SR07-11[O2]	Sphere generally coterminous with member agency spheres affirmed	See MSR07-11: <i>"Municipal Service Review and Sphere of Influence Review for All Districts in San Diego County"</i>
3-3-08	*	Sphere amended to reflect change to Vallecitos WD sphere	See DA07-13; SA07-13: <i>"Banche Annexation" to Vallecitos WD</i> Area annexed for wastewater only; retained in Vista ID for water; in San Diego CWD and MET via Vista ID.
5-5-08	*	Sphere amended to reflect change to Lakeside WD sphere	See RO08-05; SA08-05: <i>"Erreca Reorganization" (Lakeside WD; Lakeside SD)</i> Area added to Lakeside WD, San Diego CWA, and MET spheres and annexed.

Approval Date	LAFCO Ref. No. (*no Ref. No.)	Approved Sphere Action	Related Information
6-3-13	*	Sphere amended to reflect changes to Santa Fe ID and Olivenhain MWD spheres	See RO12-12; SA12-12: <i>"King Reorganization" (Santa Fe ID)</i> Area annexed to Santa Fe ID, and detached from Olivenhain MWD; in San Diego CWA and MET via Olivenhain MWD.
9-9-13	SR13-41	Generally coterminous with member agency spheres affirmed	See MSR13-41 & MSR13-42: <i>Five Year Sphere of Influence and Service Review: San Diego County Water Authority and Metropolitan Water District of Southern California"</i>
4-7-14	*	Sphere amended to reflect changes to Rainbow and Valley Center MWD spheres	See MSR/SR13-82; MSR/SR13-88; MSR/SR13-96: and SA12-11(a); SA12-11(b): <i>"Municipal Service Review and sphere of Influence Review: Study of Sewer, Water, and Recycled Water Services in the Bonsall and Pala Hydrologic Subareas of the San Luis Rey River Watershed"</i>

SAN DIEGO RURAL FIRE PROTECTION DISTRICT

SERVICE: Fire protection and EMS
District formed: 1983

4-4-83	SI83-5	Larger-than and smaller-than-district sphere adopted; District includes 696+ sq. mi.; additional sphere area includes 73± sq. mi.; excluded area unknown.	See DF82-2: <i>"Formation of the Rural FPD"</i> Sphere smaller-than to the west and northwest where territory is included in neighboring fire districts' spheres.
12-17-84	SA84-9	Larger-than or smaller-than-district sphere amended to exclude 590 acres; amendment area detached from district. (Sphere Ref. No. assigned to excluding action.)	See RO83-18: <i>"Otay Mesa Reorganization"</i> (City of San Diego) Area added to City of San Diego sphere and annexed to City of San Diego.
7-1-85	SA85-8	Larger-than or smaller-than-district sphere amended to exclude unknown amount of territory. (Sphere Ref. No. assigned to excluding action.)	See SI83-28: <i>"Adoption of a Sphere of Influence for the City of Chula Vista"</i> Excluded area contains Otay reservoirs and surrounding territory.

Approval Date	LAFCO Ref. No. (*no Ref. No.)	Approved Sphere Action	Related Information
7-6-92	SA92-2	Larger-than or smaller-than-district sphere amended to add 252.23 acres; amendment area annexed to District.	See RO91-12: <i>"Hidden Valley Estates Reorganization"</i> (Rural FPD) Area excluded from San Miguel FPD sphere and detached from SMCFPD. Condition of Specific Plan for development split by the FPDs.
2-5-96	SA95-9C	Larger-than or smaller-than-district sphere amended to exclude 457± acres. (Sphere Ref. No. assigned to excluding action.)	See SR95-9: <i>"Sphere Review and Update for City of Chula Vista"</i> Area added to City of Chula Vista Sphere.
3-4-02	*	Larger-than or smaller-than -district sphere amended to exclude 26.72 acres; amendment area detached from District.	See RO01-21: <i>"Alpine Ranch Estates West II Reorganization"</i> (Alpine FPD) Area added to Alpine FPD sphere and annexed to Alpine FPD. Condition of TPM for a 224-acr SFR project.
6-3-02	SA01-28	Larger-than or smaller-than-district sphere amended to add 40 acres to sphere; amendment area annexed to District.	See DA01-28: <i>"Sunroad Centrum Annexation"</i> Condition of development plan including commercial and industrial uses
5-7-07	SR05-10[K]	Larger-than or smaller-than-district sphere amended to Zero/Transitional	See MSR06-35: <i>"Structural Fire Protection and Emergency Medical Services Sphere Review"</i> , which reviewed all districts in San Diego County that provide fire protection services. Sphere was amended to zero/transitional because the FPD was included in proposed reorganization with a successor agency.

Approval Date	LAFCO Ref. No. (*no Ref. No.)	Approved Sphere Action	Related Information
8-6-07	SR07-11[G12]	Larger-than or smaller-than-district sphere reinstated and affirmed	See MSR07-11: <i>“Municipal Service Review and Sphere of Influence Review for All Districts in San Diego County”</i> SDRFPD sphere, which had been amended to zero/transitional (see action on 5-7-07), was reinstated to larger-than-or smaller-than district status because proposed reorganization did not occur.
12-1-08	SA07-06	Larger-than or smaller-than-district sphere amended to add 715± acres; amendment area annexed to District.	See DA07-06: <i>“Pilot Travel Center Annexation”</i>

SAN DIEGUITO WATER (Irrigation) DISTRICT

SERVICE: Water and hydroelectric generation

District formed: 1922

6-4-84	SI83-49	Smaller-than-district sphere adopted; acreage of excluded area unknown	See SA94-46[E]: San Dieguito WD, Olivenhain MWD, and Santa Fe ID spheres concurrently adopted. Parcels in San Dieguito that could be better served by Olivenhain MWD were placed in Olivenhain sphere and excluded from San Dieguito WD sphere. Special Study Area designation between San Dieguito WD and Olivenhain MWD.
11-2-87	SA87-27	Smaller-than-district sphere amended to add 0.85 acre; amendment area annexed to District.	See RO87-14: <i>“California Retirement Villas RO” (San Dieguito WD)</i> Area detached from Olivenhain MWD sphere and detached from OMWD.
5-3-89	SA89-6	Smaller-than-district sphere amended to add 9.89 acres; amendment area annexed to District.	See RO89-1: <i>“Quail Park RO” (San Dieguito WD)</i> Area detached from Olivenhain MWD sphere and detached from OMWD; condition of tentative map.

Approval Date	LAFCO Ref. No. (*no Ref. No.)	Approved Sphere Action	Related Information
11-6-89	SA89-11	Smaller-than-district sphere amended to add 1.84 acres; amendment area annexed to District	See RO89-8: " <i>Sumida RO</i> " (<i>San Dieguito WD</i>) Area detached from Olivenhain MWD sphere and detached from OMWD.
1-6-92	*	Small-than-district sphere amended to exclude 4.7 acres; amendment area detached from District.	See RO91-11: " <i>South Carlsbad RO</i> " (<i>Carlsbad MWD</i>) Detached area annexed to Carlsbad MWD.
5-1-95	SA94-46[E]	Smaller-than-district sphere amended to add 20 acres; and amended to exclude 16 acres.	See RO94-46: " <i>Encinitas Municipal Services RO</i> " (1) Encinitas SD and Encinitas FPD merged with City; (2) territory annexed to Leucadia WWD, San Dieguito WD, and Olivenhain MWD; (3) property detached from San Dieguito WD, Olivenhain MWD and CSA No. 83. RO resolved Special Study Area (see entry for 6-4-84) between San Dieguito WD and Olivenhain MWD.
12-8-97	SA97-26	Smaller-than-district sphere amended to add 0.93 acre; amendment area annexed to District.	See RO97-26: " <i>Lavacot RO</i> " (<i>San Dieguito WD</i>) Area detached from Olivenhain MWD sphere and detached from OMWD.
6-5-00	*	Smaller-than-district sphere amended to exclude 5.6 acres; amendment area detached from District.	See SA00-01 and RO00-01: " <i>Barratt American, Inc. RO</i> " (<i>Olivenhain MWD</i>) Detached area annexed to Olivenhain MWD; sfr development.
11-7-05	SR05-48	Smaller-than-district sphere affirmed	See SR05-38 thru SR05-51: District included in review of 14 districts; with no changes in prior 20-year period, sphere was affirmed.

Approval Date	LAFCO Ref. No. (*no Ref. No.)	Approved Sphere Action	Related Information
8-6-07	SR07-11[13]	Smaller-than-district sphere affirmed.	See MSR07-11: “Municipal Service Review and Sphere of Influence Review for All Districts in San Diego County”
6-3-13	SR13-25	Smaller-than-district sphere affirmed	See MSR13-25: “Sphere of Influence and Service Review for San Dieguito Water District.” Five-Year Sphere Review North County Coastal (San Dieguito).

SAN LUIS REY MUNICIPAL WATER DISTRICT

SERVICE: Groundwater protection, landowner advocacy
 District formed: 1958

5-4-87	SI83-54	Coterminous sphere adopted that corresponds to 4.7-sq. mi. District	
8-6-07	SR07-11[J11]	Coterminous sphere affirmed	See MSR07-11: “Municipal Service Review and Sphere of Influence Review for All Districts in San Diego County”
4-7-14	SA12-11[c]; SR13-88	Coterminous sphere amended to exclude 570± acres; smaller-than-district sphere then affirmed	See MSR13-88: “Municipal Service Review and sphere of Influence Review: Study of Sewer, Water, and Recycled Water Services in the Bonsall and Pala Hydrologic Subareas of the San Luis Rey River Watershed” Removed: (1) the 327-acre non-contiguous portion of the District was placed in Rainbow MWD’s sphere; (2) 243± acres located in the Meadowood Project was added to Valley Center MWD’s sphere. The 1,046-acre portion of the Gregory Canyon Landfill site that is not in a water or sewer agency was designated as a Special Study Area.

Approval Date	LAFCO Ref. No. (*no Ref. No.)	Approved Sphere Action	Related Information
---------------	-------------------------------	------------------------	---------------------

SAN MARCOS FIRE PROTECTION DISTRICT

SERVICE: Fire protection and EMS
District formed: 1936

6-4-84	SI83-37	Zero/Transitional sphere adopted <i>Prohibition against annexation to agency with zero sphere waived.</i>	See SI83-43: "Vista FPD" Spheres for San Marcos and Vista FPD adopted. Territory in San Marcos should detach from Vista FPD when SMFPD reorganized as subsidiary district in 1987 (See RO87-13 "San Marcos FPD Reorganization.")
5-2-88	SA88-5	Zero/Transitional sphere amended to add 1,075 acres; amendment area annexed to District. <i>Prohibition against annexation to agency with zero sphere waived.</i>	See RO87-27: "West City IV/County Island Reorganization" (City of San Marcos) Staff report failed to note the FPD's zero/transitional sphere and waiver of prohibition and an unnecessary amendment was processed.
11-3-03	*	Zero/Transitional sphere amended to add 30.9 acres; amendment area annexed to District. <i>Prohibition against annexation to agency with zero sphere waived.</i>	See RO03-25: "San Elijo Ridge Reorganization" (City of San Marcos) Area annexed to City of San Marcos, and detached from CSA No. 83 & CSA No. 107. Planned sfr development.
2-2-04	*	Zero/Transitional sphere amended to add 1.64 acres; amendment area annexed to District. <i>Prohibition against annexation to agency with zero sphere waived.</i>	See RO03-26: "Poinsettia Avenue Reorganization" (City of San Marcos) Area detached from City of Vista and annexed to City of San Marcos to correct road/boundary misalignment.
9-12-05	*	Zero/Transitional sphere amended to exclude 1.33 acres; amendment area detached from District.	See RO05-27: "Rock Springs Road Reorganization" (City of Escondido) Amend City of Escondido sphere and annex four parcels to City of Escondido, with concurrent detachments from CSA No. 135 and San Marcos FPD.

Approval Date	LAFCO Ref. No. (*no Ref. No.)	Approved Sphere Action	Related Information
5-7-07	SR05-10[L]	Zero/Transitional sphere affirmed. <i>Prohibition against annexation to agency with zero sphere waived.</i>	See MSR06-35: “ <i>Structural Fire Protection and Emergency Medical Services and Sphere of Influence Review</i> ”, which reviewed all districts in San Diego County that provide fire protection services.
8-6-07	SR07-11[G13]	Zero/Transitional sphere affirmed. <i>Prohibition against annexation to agency with zero sphere waived.</i>	See MSR07-11: “ <i>Municipal Service Review and Sphere of Influence Review for All Districts in San Diego County</i> ”
8-4-14 *		Zero/transitional sphere amended to exclude 57± acres; amendment area detached from District.	See RO13-47: “ <i>Harmony Grove Village Reorganization</i> ” (CSA #107; Rincon del Diablo MWD) Area included in zero sphere and annexed to CSA #107 so that entire development area under single fire service provider. (Not recorded as of Feb. 10, 2015)
10-6-14	SR13-89	Zero/transitional sphere affirmed. <i>Prohibition against annexation to agency with zero sphere waived.</i>	See MSR13-89: “ <i>Sphere of Influence and Service Review for San Marcos Fire Protection District.</i> ” Five-Year Sphere of Influence and Municipal Service Review.
 SAN MIGUEL CONSOLIDATED FIRE PROTECTION DISTRICT			SERVICE: Fire protection and EMS District formed 1988
11-2-87	SI87-28	Larger-than-district sphere adopted; includes 45 sq. mi; district plus additional 6± sq. mi.	See DC87-2: “ <i>Consolidation of Spring Valley and Grossmont-Mt. Helix FPDs</i> ” Southern sphere boundary partially overlays SD Rural FPD.

Approval Date	LAFCO Ref. No. (*no Ref. No.)	Approved Sphere Action	Related Information
7-1-91	SA91-2	Larger-than-district sphere amended to add 0.14 acre; amendment area annexed to District.	See RO91-1: " <i>Quail Park Reorganization</i> " (City of Lemon Grove) Area detached from City of Lemon Grove and Lemon Grove SD; annexed to SMCFPD and Spring Valley SD.
7-6-92	*	Larger-than-district sphere amended to exclude 252.23 acres; amendment area detached from District.	See SA92-11 and RO91-12: " <i>Hidden Valley Estates Reorganization</i> " (San Diego Rural FPD) Portion of 1,460-acre development split by two FPDs; added to San Diego Rural FPD sphere and annexed to District.
2-3-97	*	Larger-than-district sphere amended to exclude 0.61 acre; amendment area detached from District.	See SA96-19 and RO96-19: " <i>Arthur Decker Reorganization</i> " (City of La Mesa) Area with sfr with failed septic system added to City of La Mesa sphere and annexed to City.
4-6-98	*	Larger-than-district sphere amended to exclude 1.21 acres; amendment area detached from District.	See SA97-30 and RO97-30: " <i>Greg Abell Reorganization</i> " (City of El Cajon) Area added to City of El Cajon sphere and annexed to City.
10-4-99	*	Larger-than-district sphere amended to exclude 0.3 acres; amendment area detached from District.	See SA 99-18 and RO99-18: " <i>Jordan Lehr Reorganization</i> " (City of El Cajon) Area added to City of El Cajon sphere and annexed to City.
6-5-00	*	Larger-than-district sphere amended to exclude 9.1 acres; amendment area detached from District.	See SA 00-02 and RO00-02: " <i>Priest Development / Granite Hills Drive Reorganization</i> " (City of El Cajon) Area added to City of El Cajon sphere and annexed to City.

Approval Date	LAFCO Ref. No. (*no Ref. No.)	Approved Sphere Action	Related Information
8-7-00	*	Larger-than-district sphere amended to exclude 0.17 acre; amendment area detached from District.	See SA00-11 and RO00-11: " <i>McGrath Reorganization</i> " (City of La Mesa) Area added to City of La Mesa sphere and annexed to City.
2-5-01	*	Larger-than-district sphere amended to exclude 0.47 acres; amendment area detached from District.	See SA00-23 and RO00-23: " <i>Castro/Bancroft Drive Reorganization</i> " (City of La Mesa) Area added to City of La Mesa sphere and annexed to City.
6-4-01	*	Larger-than-district sphere amended to exclude 1.02 acres; amendment area detached from District.	See SA01-03 and RO01-03: " <i>Moran Reorganization</i> " (City of La Mesa) Area added to City of La Mesa sphere and annexed to City.
2-4-02	*	Larger-than-district sphere amended to exclude 0.35 acre; amendment area detached from District.	See SA00-17 and RO01-17: " <i>Martinez Reorganization</i> " (City of La Mesa) Area added to City of La Mesa sphere and annexed to City.
7-7-03	*	Larger-than-district sphere amended to exclude 0.54 acre; amendment area detached from District.	See SA03-13 and RO03-13: " <i>Rhea Reorganization</i> " (City of La Mesa) Area added to City of La Mesa sphere and annexed to City.
8-2-04	*	Larger-than-district sphere amended to exclude 0.15 acre; amendment area detached from District.	See SA04-07 and RO04-17: " <i>Cajon View Dr. Reorganization</i> " (City of El Cajon) Area added to City of El Cajon sphere and annexed to City.
10-4-04	*	Larger-than-district sphere amended to exclude 0.51 acre; amendment area detached from District.	See RO04-15: " <i>Tuttle Reorganization</i> " (City of El Cajon) Area already in City of El Cajon sphere; annexed to City.

Approval Date	LAFCO Ref. No. (*no Ref. No.)	Approved Sphere Action	Related Information
5-2-05	*	Larger-than-district sphere amended to exclude 0.5 acre; amendment area detached from District.	See RO04-42: <i>“Rockhaven Ranch Reorganization”</i> (City of El Cajon) Area already within City of El Cajon sphere; annexed to City.
11-7-05	*	Larger-than-district sphere amended to exclude 0.39 acre; amendment area detached from District.	See SA00-30 and RO05-30: <i>“Olander Reorganization”</i> (City of La Mesa) Area with sfr with failed septic system added to City of La Mesa sphere and annexed to City.
5-1-06	*	Larger-than-district sphere amended to exclude 1.17 acre; amendment area detached from District.	See RO05-33: <i>“Gilmore Reorganization”</i> (City of El Cajon) Area already within City of El Cajon sphere; annexed to City. One parcel with one existing and one proposed sfr will require public wastewater service.
5-7-07	SR05-10[M]	Larger-than-district sphere affirmed	See MSR06-35: <i>“Structural Fire Protection and Emergency Medical Services and Sphere of Influence Review”</i> , which reviewed all districts in San Diego County that provide fire protection services.
8-6-07	SR07-11[G14]	Larger-than-district sphere affirmed	See MSR07-11: <i>“Municipal Service Review and Sphere of Influence Review for All Districts in San Diego County”</i>
6-2-08	SI08-11 SA08-11b	Larger-than-district sphere amended to zero to facilitate consolidation with East County FPD. Newly adopted sphere generally larger-than-district, but zero in Bostonia area.	See DC08-11: <i>“Consolidation of East County and San Miguel Consolidated FPDs”</i> and SA08-11[a] <i>“Amendment to East County FPD sphere (to zero)”</i> (1) East County FPD sphere in Crest area and San Miguel CFPD spheres amended to zero; and (2) sphere adopted for successor agency incorporated spheres of former agencies prior to dissolution.

Approval Date	LAFCO Ref. No. (*no Ref. No.)	Approved Sphere Action	Related Information
6-4-12	*	Larger-than-district and zero sphere amended to exclude 1.93 acres; amendment area detached from District.	See SA11-10 and RO11-10: <i>"Rocky Hill Pointe Reorganization"</i> (City of El Cajon) Area added to City of El Cajon sphere and annexed to City.

SANTA FE IRRIGATION DISTRICT

SERVICE: Water

District formed: 1923

6-4-84	SI83-48	Smaller-than-district sphere adopted; includes 154± sq. mi. district sphere excludes 80+ acres.	Smaller-than-district sphere excludes area where Olivenhain MWD provides service by contract (area in OMWD sphere). Area adjacent to San Elijo Lagoon is in OMWD but included in Santa Fe ID sphere because SFID can better serve. Special Study Area designated between SFID and OMWD to facilitate possible reorganization.
4-7-86	*	Smaller-than-district sphere amended to exclude 2.26 acres; amendment area detached from District.	See SA86-3 and RO85-25 <i>"Strong Reorganization"</i> (Olivenhain MWD) Area added to Olivenhain MWD sphere and annexed to OMWD.
11-7-88	*	Smaller-than-district sphere amended to add 5.41 acres; amendment area annexed to District.	See SA88-11 and RO88-17: <i>"Sandra Mooers Reorganization"</i> (Olivenhain MWD) Area added to Olivenhain MWD sphere and annexed to OMWD.
5-2-05	SR02-18[D]	Special Study Area between Santa Fe ID and Olivenhain MWD resolved.	See MSR02-18: <i>"North Central San Diego County MSR/SOI Update Study"</i> Special Study Area between Olivenhain MWD and Santa Fe ID resolved. Santa Fe ID sphere rendered coterminous with Santa Fe ID northern boundary.

Approval Date	LAFCO Ref. No. (*no Ref. No.)	Approved Sphere Action	Related Information
8-6-07	SR07-11[I4]	Smaller-than-district sphere affirmed	See MSR07-11: "Municipal Service Review and Sphere of Influence Review for All Districts in San Diego County"
6-3-13	SR13-26	Smaller-than-district sphere affirmed	See MSR13-26: "Sphere of Influence and Service Review for Santa Fe Irrigation District." Five-Year Sphere Review North County Coastal (San Dieguito).
6-3-13	SA12-12	Smaller-than-district sphere amended to add 3.86 acres; amendment area annexed to District	See RO12-12: "King Reorganization" (Santa Fe Irrigation District); Area removed from Olivenhain MWD sphere and detached from District. Construction of one s-f-r.

SOUTH BAY IRRIGATION DISTRICT

SERVICE: Water

District formed: 1951

7-1-85	SI83-22	Larger-than-district sphere adopted; includes 27± sq. mi. district plus additional 74.76 acres.	Additional sphere area located along District's eastern boundary. Special Study Area designated for Bonita Meadows Estates (237± acres).
1-8-90	SA89-27	Larger-than-district sphere amended to add 1.25 acres; amendment area annexed to District.	See RO89-15: "Starr-McMillan Reorganization" (South Bay ID) Area removed from Otay WD sphere and detached from District.
6-5-95	SA95-5	Larger-than-district sphere amended to add 25.28 acres; amendment area annexed to District.	See RO95-5: "Skelton-Thompson Reorganization" (South Bay ID) Area removed from Otay WD sphere and detached from District.

Approval Date	LAFCO Ref. No. (*no Ref. No.)	Approved Sphere Action	Related Information
6-5-95	SA95-6	Larger-than-district sphere amended to add 16.5 acres; amendment area annexed to District.	See RO95-6: <i>"South Bay Irrigation District Northern Boundary Reorganization"</i> (South Bay ID)
		Larger-than-district sphere amended to exclude 117 acres; amendment area detached from District.	Area detached from District received services from City of San Diego.
10-5-98	SA98-18	Larger-than-district sphere amended to add 1,482± acres; amendment area annexed to District.	See RO98-18 <i>"Sweetwater Authority Reorganization"</i> (South Bay ID)
8-1-05	*	Larger-than-district sphere amended to exclude 7.78 acres; amendment area detached from District.	See RO05-7: <i>"Cypress Glen LLC Reorganization"</i> (National City) Sphere area annexed to National City with concurrent detachments from Spring Valley SD, Lower Sweetwater FPD, and CSA No. 135. Proposed 39-unit SFR development on 4.2 acres; remainder already developed with sfr.
8-6-07	SR07-11[I5]	Larger-than-district sphere affirmed	See MSR07-11: <i>"Municipal Service Review and Sphere of Influence Review for All Districts in San Diego County"</i>
10-6-14	SA11-04B	Larger-than-district sphere amended to exclude 16.26 acres. Larger-than-district sphere amended to add 0.334 acre; amendment area annexed to District.	See RO11-04: <i>"South Bay Express-way Reorganization"</i> (Otay Water District; South Bay Irrigation District) 16.26-acre amendment area annexed to Otay Water District. 0.334-acre amendment area detached from Otay Water District. (Not recorded as of Feb. 10, 2015)

Approval Date	LAFCO Ref. No. (*no Ref. No.)	Approved Sphere Action	Related Information
---------------	-------------------------------	------------------------	---------------------

■ TRI-CITY HEALTH CARE DISTRICT

SERVICE: Health care

District formed: 1957

6-2-86	SI85-48	Coterminous sphere adopted that corresponds to 120-sq. mi. District	District boundary and sphere are generally contiguous to spheres for the Fallbrook and Palomar Health Care Districts—except for unincorporated La Costa area, which is an island between Tri City and Palomar Health Care Districts.
8-6-07	SR07-11[H4]	Coterminous sphere affirmed	See MSR07-11: “Municipal Service Review and Sphere of Influence Review for All Districts in San Diego County”

■ UPPER SAN LUIS REY RESOUC E CONSERVATION DISTRICT

SERVICE: Resource conservation

District formed: 1945

6-2-86	SI86-9	Larger-than-district sphere adopted; includes 414 sq. mi. district plus additional 23.4 sq. mi.	Additional sphere area includes the Cleveland National Forest and a portion of Valley Center.
8-6-07	SR07-11[M3]	Larger-than-district sphere affirmed	See MSR07-11: “Municipal Service Review and Sphere of Influence Review for All Districts in San Diego County”
3-4-13	SR13-08	Larger-than-district sphere affirmed	See MSR13-08: “Five Year Sphere of Influence and Service Review for the Upper San Luis Rey RCD”

■ VALLECITOS (County) WATER DISTRICT

SERVICE: Water, Wastewater

District formed: 1955 as San Marcos County WD; renamed Vallecitos WD in 1989.

6-3-85	SI83-15	Larger-than-district sphere adopted; includes 28,530-acre District plus	Vallecitos WD, Bueno Colorado MWD, and Vista ID spheres adopted concurrently.
--------	---------	---	---

Approval Date	LAFCO Ref. No. (*no Ref. No.)	Approved Sphere Action	Related Information
		additional 1,500 acres.	Additional Vallecitos WD sphere covers Twin Oaks and internal islands that define wastewater drainage basin. Sphere extends into Vista ID in areas where Vallecitos WD is able to provide wastewater and Vista ID provides water.
10-7-85	SA85-16	Larger-than-district sphere amended to add 1.47 acres; amendment area annexed to District.	See DA85-5: " <i>Burrows Annexation</i> " Construction of sfr.
12-2-85	*	Larger-than-district sphere amended to exclude 10.41 acres; amendment area detached from District.	See DD85-2: " <i>Marti Hankins Detachment from Vallecitos WD</i> ; SA 85-34; and DA85-52: " <i>Marti Hankins Annexation</i> " to Vista ID Area annexed to Vista ID.
12-2-85	SA85-35	Larger-than-district sphere amended to add 1.38 acres; amendment area annexed to District.	See DA85-22: " <i>Bruce Annexation</i> " Condition of TM for six sfr.
3-3-86	SA85-37	Larger-than-district sphere amended to add 1.22 acres; amendment area annexed to District.	See DA85-51: " <i>Elmer Moore Annexation</i> " Construction of sfr.
8-4-86	SA86-12	Larger-than-district sphere amended to add 1 acre; amendment area annexed to District.	See DA86-18: " <i>Sherman Annexation</i> " Lot split; one existing, one proposed sfr.
9-14-87	SA87-12	Larger-than-district sphere amended to add 11.49 acres; amendment area annexed to District.	See RO87-6: " <i>Miller-Dynon Reorganization</i> " (<i>City of San Marcos</i>) Area added to City of San Marcos sphere and annexed to City and Vallecitos WD; detached from Vista ID and Bueno Colorado MWD.

Approval Date	LAFCO Ref. No. (*no Ref. No.)	Approved Sphere Action	Related Information
9-14-87	*	Larger-than-district sphere amended to exclude 4.73 acres; amendment area detached from District.	See SA87-18 and RO87-11: " <i>Escondido R.V. Center Reorganiztion</i> "(Rincon del Diablo MWD) Area detached from Vallecitos and concurrently annexed to Rincon del Diablo MWD.
12-7-87	SA87-24	Larger-than-district sphere amended to add 1.67 acres; amendment area annexed to District.	See DA87-44: " <i>Lyco Investments Annexation</i> " Eight-lot subdivision.
12-7-87	SA87-25	Larger-than-district sphere amended to add 1 acre; amendment area annexed to District.	See DA87-42: " <i>Bruce Cornell Annexation</i> " Proposed construction of sfr.
12-7-87	SA87-37	Larger-than-district sphere amended to add 1 acre; amendment area annexed to District.	See DA87-37: " <i>Martin/Lucas Annexation</i> " Two sfr with failing septic systems.
5-2-88	SA88-6	Larger-than-district sphere amended to add 0.88 acre; amendment area annexed to District.	See RO88-2: " <i>Swift Reorganization</i> " (Vallecitos WD) Area concurrently detached from Vista ID and Bueno Colorado MWD.
5-2-88	*	Larger-than-district sphere amended to exclude 15 acres from sphere; amendment area detached from District.	See RO88-3: " <i>Jack Adams Reorganization</i> " (City of Vista) Area concurrently detached from Vista FPD and annexed to City of Vista and Vista ID.
11-7-88	*	Larger-than-district sphere amended to add Special Study Area to sphere.	Resolution of Bennett Acres Special Study Area. Area excluded from Vista ID sphere; future reorganization encouraged to shift service to Vallecitos WD.
12-5-88	SA88-15	Larger-than-district sphere amended to add 0.81 acre: amendment area annexed to District.	See DA88-33: " <i>Tirzo Haro Annexation</i> " One sfr with failed septic system.

Approval Date	LAFCO Ref. No. (*no Ref. No.)	Approved Sphere Action	Related Information
7-5-89	SA89-1	Larger-than-district sphere amended to add 0.19 acre; amendment area annexed to District.	See RO88-31: " <i>Daniel Bodjanac Reorganization</i> " (Vallecitos WD) Concurrent detachment from Vista ID and Bueno Colorado MWD.
9-14-92	SA89-38	Larger-than-district sphere amended to add 1.27 acres; amendment area annexed to District.	See DA89-46: " <i>Dehghani Annexation</i> " One sfr with failed septic system.
8-3-92	SA92-4	Larger-than-district sphere amended to add 19.6 acres; amendment area annexed to District.	See DA92-1: " <i>North County Resource Recovery Associates Annexation</i> " Site for proposed solid waste recycling center.
3-7-94	SA92-12	Larger-than-district sphere amended to add 64.26 acres; amendment area annexed to District.	See RO92-9: " <i>University Commons Reorganization</i> " (City of San Marcos) (1) annex 148.96 acres to City of San Marcos; 160.12 acres to San Marcos FPD; and 64.26 acres to Vallecitos WD; and (2) detach 84.7 acres from CSA #107 (fire) and 64.26 acres from Olivenhain MWD. Condition of Specific Plan for mixed-use development.
12-4-95	SA95-20	Larger-than-district sphere amended to add 70.9 acres; amendment area annexed to District.	See DA95-20: " <i>Encina Composting Site Annexation</i> "
8-7-00	SA00-16	Larger-than-district sphere amended to add 33.13 acres; amendment area annexed to District.	See RO00-16: " <i>Beazer Homes Reorganization</i> " (Vallecitos WD) Area concurrently detached from Rincon Del Diablo MWD; proposed 95-unit sfr development.
4-2-01	SA00-31	Larger-than-district sphere amended to add 1.91 acres; amendment area annexed to District.	See DA00-31: " <i>San Marcos Jehovah's Witnesses Kingdom Hall Annexation</i> " Developed parcel with failed septic system.

Approval Date	LAFCO Ref. No. (*no Ref. No.)	Approved Sphere Action	Related Information
9-9-02	SA02-07	Larger-than-district sphere amended to add 3.63 acres; amendment area annexed to District.	See RO02-07: <i>"Leland Way Reorganization"</i> (Vallecitos WD) Area concurrently detached Rincon Del Diablo MWD.
2-3-03	SA02-31	Larger-than-district sphere amended to add 5 acres; amendment area annexed to District.	See DA02-31: <i>"Gene Mallin/Pasto, Inc. Annexation"</i> Condition of sub-division map for eight-unit sfr development.
3-3-03	SA01-04B	Larger-than-district sphere amended to add 20.22 acres; amendment area annexed to District.	See RO01-04 and SA01-04A: <i>"Villages of La Costa Reorganization"</i> (Leucadia WWD; Vallecitos WD; Olivenhain MWD) (1) realignment of wastewater service areas between Leucadia WWD and City of Carlsbad; and (2) realignment of water and sewer service areas between Vallecitos WD and Olivenhain MWD.
6-2-03	SA02-35	Larger-than-district sphere amended to add 2.34 acres; amendment area annexed to District.	See DA02-35: <i>"Virginia Place Annexation"</i> Five parcels with sfr with failing septic systems.
9-8-03	SR03-14	Special Study Area designated for 162 acres	See MSR03-14: <i>"North County Inland MSR and Sphere of Influence Update"</i> Special Study area designated for parcels in Valley Center MWD, Vallecitos WD, and Rainbow MWD where Districts are separated from their respective service areas by I-15 corridor.
2-2-04	SA03-15	Larger-than-district sphere amended to add 0.6 acre; amendment area annexed to District.	See DA03-15: <i>"Wragg Annexation"</i> One sfr with failed septic system.

Approval Date	LAFCO Ref. No. (*no Ref. No.)	Approved Sphere Action	Related Information
2-2-04	SA03-23	Larger-than-district sphere amended to add 6.39 acres; amendment area annexed to District.	See DA03-23: <i>"Marshall/San Marcos Lutheran Church Annexation"</i> Developed 4.5-acre parcel with wastewater service agreement plus 1.57-acre parcel with planned sfr.
2-2-04	SA03-30	Larger-than-district sphere amended to add 1.4 acres; sphere amendment area annexed to District.	See DA03-30: <i>"Salcedo Annexation"</i> One sfr with failed septic system.
4-5-04	SA03-33	Larger-than-district sphere amended to add 10.76 acres; amendment area annexed to District.	See DA03-33: <i>"Las Ventanas Annexation"</i> Proposed 50-unit condominium development.
5-3-04	SA04-05	Larger-than-district sphere amended to add 0.52 acre; amendment area annexed to District.	See DA04-05: <i>"Charles Little Annexation"</i> One sfr remodel that requires public wastewater service.
7-12-04	SA04-06	Larger-than-district sphere amended to add 3.94 acres; amendment area annexed to District.	DA04-06: <i>"Sierra Madre Academy Annexation"</i> Condition of CUP for school construction.
12-6-04	SA04-33	Larger-than-district sphere amended to add 0.62 acre; amendment area annexed to District.	See DA04-33: <i>"Raidy Annexation"</i> One sfr remodel that requires public wastewater service.
8-1-05	SA04-41	Larger-than-district sphere amended to add 24.49 acres; amendment area annexed to District.	DA04-41: <i>"Poinsettia Ranch Annexation"</i> Condition of TM for 58-unit sfr development.
8-1-05	SA05-23	Larger-than-district sphere amended to add 1.58 acres; amendment area annexed to District.	See DA05-23: <i>"Barajas Annexation"</i> Two proposed sfr that will require public wastewater service.

Approval Date	LAFCO Ref. No. (*no Ref. No.)	Approved Sphere Action	Related Information
8-1-05	SA05-24	Larger-than-district sphere amended to add 2.07 acres; amendment area annexed to District.	See DA05-24: <i>"De Maria Annexation"</i> One proposed sfr that will require public wastewater service.
5-7-07	SA06-01	Larger-than-district sphere amended to add 0.5 acre; amendment area annexed to District.	See (RO07-01) <i>"Carlsbad Fire Station No. 6 Reorganization"</i> (Vallecitos WD) Area removed from Leucadia WD sphere and detached from Leucadia WD.
8-6-07	SA05-31	Larger-than-district sphere amended to add 1.59 acres; amendment area was not annexed to district until 2012.	See RO05-31: <i>"El Norte Parkway Reorganization"</i> (VWD) Three parcels in City of Escondido. Proposed removal from Vista ID sphere and detachment from District with concurrent annexation to VWD for water and wastewater service. RO05-31 was not completed and declared abandoned; new proposal (RO12-03) approved in 8/6/2012.
8-6-07	SA07-03	Larger-than-district sphere amended to add 24.37 acres; amendment area annexed to District.	See DA07-03: <i>"Sunset Park Annexation"</i> Construction of City of San Marcos park requires wastewater service.
8-6-07	SR07-11[F4]	Larger-than-district sphere affirmed	See MSR07-11: <i>"Municipal Service Review and Sphere of Influence Review for All Districts in San Diego County"</i>
3-3-08	SA07-13	Larger-than-district sphere amended to add 6.56 acres; amendment area annexed to District for wastewater only; remains in Vista ID for water.	See DA07-13: <i>"Banche Annexation"</i> Proposed two-unit sfr development requires wastewater service.

Approval Date	LAFCO Ref. No. (*no Ref. No.)	Approved Sphere Action	Related Information
8-4-14	*	Larger-than-district sphere amended to exclude 39± acres; amendment area detached from District.	See RO13-47: <i>“Harmony Grove Village Reorganization”</i> (CSA #107; Rincon del Diablo MWD) Area included in Rincon del Diablo MWD sphere and annexed so that entire development area under single water service provider. (Not recorded as of Feb. 10, 2015)

■ VALLEY CENTER CEMETERY DISTRICT

SERVICE: Cemetery and interment
District formed: 1931

10-6-86	SI85-52	Coterminous sphere adopted that corresponds to ±235-sq. mi. District	
4-2-07	SR06-14	Coterminous sphere affirmed.	See MSR06-14: <i>“San Diego County Cemetery District MSR and Sphere of Influence Update”</i>
8-6-07	SR07-11[B4]	Coterminous sphere affirmed	See MSR07-11: <i>“Municipal Service Review and Sphere of Influence Review for All Districts in San Diego County”</i>

■ VALLEY CENTER PARKS and RECREATION (Community Services) DISTRICT

SERVICE: Park and recreation
District formed: 1966

6-2-86	SI86-1	Coterminous sphere adopted that corresponds to 69-sq. mi. District	
11-7-05	SR05-49	Coterminous sphere amended to exclude an unknown amount of territory; smaller-than-district sphere affirmed.	See SR05-38 thru SR05-51: District included in review of 14 districts; with no changes in prior 20-year period, sphere was affirmed. Area excluded from district sphere overlaid City of Escondido.

Approval Date	LAFCO Ref. No. (*no Ref. No.)	Approved Sphere Action	Related Information
8-6-07	SR07-11[C11]	Smaller-than-district sphere affirmed	See MSR07-11: <i>"Municipal Service Review and Sphere of Influence Review for All Districts in San Diego County"</i>
8-5-13	SR13-38	Smaller-than-district sphere affirmed	See MSR13-38: <i>"Sphere of Influence and Service Review for Valley Center Community Services District."</i> Five-Year Sphere of Influence and Service Review.

■ VALLEY CENTER FIRE PROTECTION DISTRICT

SERVICE: Fire protection and EMS
District formed: 1982

11-5-84	SI84-1	Smaller-than-district adopted. District includes 83 sq. mi.; unknown amount of territory excluded from sphere.	Generally coterminous sphere is smaller-than district where City of Escondido sphere overlays the FPD, and in the Daley Ranch area. A 420-acre Special Study Area was designed between the Valley Center FPD, the City of Escondido, and Lake Wohlford area.
4-1-85	SA85-2	Smaller-than-district sphere amended to exclude unknown amount of territory. Resolution of Special Study Area.	See SA85-2 and RO84-11: <i>"Daley Ranch Reorganization"</i> (City of Escondido) Special Study Area resolved; territory included in City of Escondido sphere.
10-4-93	SA93-100C	Smaller-than-district sphere amended to exclude 438 and 456-acre parcels	See SR93-100 <i>"City of Escondido Sphere Review and Update"</i> Area added to City of Escondido sphere.
2-5-07	*	Smaller-than-district sphere amended to exclude 4.97 acres; amendment area detached from District.	See RO06-27: <i>"Valley Drive Reorganization"</i> (City of Vista) Area annexed to City of Vista; city fire department successor to Valley Center FPD.

Approval Date	LAFCO Ref. No. (*no Ref. No.)	Approved Sphere Action	Related Information
5-7-07	SR05-10[N]	Smaller-than-district sphere affirmed	See MSR06-35: “ <i>Structural Fire Protection and Emergency Medical Services and Sphere of Influence Review</i> ”, which reviewed all districts in San Diego County that provide fire protection services.
8-6-07	SR07-11[G15]	Smaller-than-district sphere affirmed	See MSR07-11: “ <i>Municipal Service Review and Sphere of Influence Review for All Districts in San Diego County</i> ”
3-3-14	SR13-95	Smaller-than-district sphere affirmed	See MSR13-95: “ <i>Sphere of Influence and Service Review for Valley Center Fire Protection District.</i> ” Five-Year Sphere of Influence and Service Review.

■ VALLEY CENTER (Municipal) WATER DISTRICT

SERVICE: Water, Wastewater
District formed: 1954

12-3-84	SI83-67	Coterminous sphere adopted that corresponds to 100-sq. mi. District; Special Study Area designated.	Special Study Area designation between VCMWD and City of Escondido (covers 33,500-acre Daley Ranch; 1,200± acres within District).
2-4-91	SA90-15	Coterminous sphere amended to add 27.15 acres; amendment area annexed to District. Coterminous sphere amended to exclude 6.09 acres; amendment area detached from District.	See RO90-14: “ <i>Adams/Fitzsimmons RO</i> ” (Valley Center MWD) (1) 27.15 acres excluded from Yuima MWD sphere and detached from Yuima MWD; and (2) 6.09 acres added to Yuima MWD sphere and annexed to Yuima MWD.
1-6-92	SA91-8	Coterminous sphere amended to add 14.58 acres; amendment area annexed to District.	See DA91-30: “ <i>Paradise Mountain Annexation</i> ”
10-4-93	SA93-100[E]	Coterminous sphere amended to exclude 30 acres in the designated Special Study Area	See SR93-100: “ <i>City of Escondido Sphere Review and Update</i> ” and SA93-100[F] (Rincon del Diablo) Area added to Rincon del Diablo MWD sphere, but not annexed to the District.

Approval Date	LAFCO Ref. No. (*no Ref. No.)	Approved Sphere Action	Related Information
4-7-03	SA02-09	Coterminous sphere amended to add 6.32 acres; amendment area annexed to District.	See DA02-09: <i>"Podrasky/Ohlson Annexation"</i> Two parcels with sfr that require public water service.
9-8-03	SR03-14	Coterminous sphere amended to add 77 acres and 575 acres Coterminous sphere affirmed as Larger-than-district	See MSR03-14: <i>"North County Inland MSR and Sphere Update"</i> (City of Escondido, Rincon del Diablo MWD, and Valley Center MWD) (1) 77 acres served by District via emergency connection added to sphere; (2) 575 acres east of North Lake Wohlford Road with scattered SFR and failing wells added to sphere; (3) 162-acre Special Study Area designated for parcels in Valley Center MWD, Vallecitos WD, and Rainbow MWD where the I-15 corridor separates the Districts from their respective service areas.
8-6-07	SR07-11[J12]	Larger-than-district sphere affirmed	See MSR07-11: <i>"Municipal Service Review and Sphere of Influence Review for All Districts in San Diego County"</i>

Approval Date	LAFCO Ref. No. (*no Ref. No.)	Approved Sphere Action	Related Information
4-7-14	SA12-11[a]; SR13-96	Larger-than-district sphere amended to add 390± acres; 267± acres of amendment area annexed to District; larger-than-district sphere then affirmed.	<p>See MSR13-96: <i>“Municipal Service Review and sphere of Influence Review: Study of Sewer, Water, and Recycled Water Services in the Bonsall and Pala Hydrologic Subareas of the San Luis Rey River Watershed”</i></p> <p>See RO12-11: <i>“Meadowood Reorganization” (Valley Center MWD)</i></p> <p>267-acre portion of the non-contiguous Meadowood Project also annexed to San Diego CWA and MET; the entire project (390± acres) annexed to North County FPD and removed from CSA # 135’s fire and emergency services latent powers zone. The I-15 corridor Special Study Area was resolved with Valley Center MWD territory located west of I-15 added to Rainbow MWD’s sphere, Rainbow MWD territory located east of the I-15 placed in Valley Center MWD’s sphere, and Vallecitos Water District territory located east of I-15 included in Valley Center MWD’s sphere. A Special Study Area designation was placed on the 1,046-acre portion of the Gregory Canyon Landfill site located north of the District’s boundary that is not in a water or sewer agency.</p>

VISTA FIRE PROTECTION DISTRICT

SERVICE: Fire protection and EMS
District formed: 1944

6-4-84	SI83-43	Larger-than-district sphere adopted; includes 22 sq. mi. district plus additional acreage	Generally coterminous; additional territory along eastern boundary.
6-4-84	SA84-1	Larger-than-district sphere amended to add unknown amount of additional territory.	<p>See SI83-39: <i>“San Marcos FPD”</i> and SI83-43 <i>“Vista FPD”</i></p> <p>Sphere amendment area removed from Deer Springs FPD sphere.</p>

Approval Date	LAFCO Ref. No. (*no Ref. No.)	Approved Sphere Action	Related Information
11-3-86	SA86-13	Larger-than-district sphere amended to exclude 130.59 acres; amendment area detached from District.	See RO86-15: " <i>Palomar East/West Estates Reorganization</i> " (City of San Marcos) Area annexed to City of San Marcos.
11-1-04	*	Larger-than-district sphere amended to exclude 1.75 acres; amendment area detached from District.	See RO04-27: " <i>Connolly Reorganization</i> " (City of Vista) Proposed sfr requires sewer service; city fire department successor to Vista FPD.
12-6-04	*	Larger-than-district sphere amended to exclude 0.86 acre; amendment area detached from District.	See RO04-31: " <i>Pira Reorganization</i> " (City of Vista) Remodel of sfr requires sewer service; city fire department successor to Vista FPD.
12-6-04	*	Larger-than-district sphere amended to exclude 1 acre; amendment area detached from District.	See RO04-32: " <i>Ridge Road Reorganization</i> " (City of Vista) Proposed sfr requires sewer service; city fire department successor to Vista FPD.
8-1-05	*	Larger-than-district sphere amended to exclude 3.66 acres; amendment area detached from District.	See RO04-19 " <i>Hughes Reorganization</i> " (City of Vista) Proposed sfr requires sewer service; city fire department successor to Vista FPD.
8-1-05	*	Larger-than-district sphere amended to exclude 1.04 acres; amendment area detached from District.	See RO05-11: " <i>Jacobs Reorganization</i> " (City of Vista) One sfr with failing septic system requires sewer service; city fire department successor to Vista FPD.
8-1-05	*	Larger-than-district sphere amended to exclude 4.15 acres; amendment area detached from District.	See RO05-25: " <i>Miramar Drive Reorganization</i> " (City of Vista) Three proposed sfrs require sewer service; city fire department successor to Vista FPD.

Approval Date	LAFCO Ref. No. (*no Ref. No.)	Approved Sphere Action	Related Information
6-5-06	*	Larger-than-district sphere amended to exclude 7.35 acres; amendment area detached from District.	See RO06-06: <i>"Centex Reorganization"</i> (City of Vista) Three parcels split from proposed 52-unit sfr development annexed to City of Vista; city fire department successor to Vista FPD.
5-7-07	SA05-10; SR05-10[O]	Larger-than-district sphere affirmed	See MSR06-35: <i>"Structural Fire Protection and Emergency Medical Services and Sphere of Influence Review"</i> , which reviewed all districts in San Diego County that provide fire protection services.
8-6-07	SR07-11[G16]	Larger-than-district sphere affirmed	See MSR07-11: <i>"Municipal Service Review and Sphere of Influence Review for All Districts in San Diego County"</i>
5-5-14	SR13-54	Larger-than-district sphere affirmed	See MSR13-54: <i>"Five Year Sphere of Influence and Service Review for the Vista Fire Protection District"</i>

VISTA IRRIGATION DISTRICT

SERVICE: Water

District formed: 1923

6-3-85	SI83-16	Smaller-than-district sphere adopted; District includes 30.49 sq. mi.; amount of excluded sphere area unknown.	See SI83-15 <i>"San Marcos County WD AKA Vallecitos WD"</i> and SI85-50 <i>"Buena Colorado MWD"</i> Special Study Area designation for <i>"Bennett Acres"</i> , which is a VID island surrounded by Vallecitos WD.
12-2-85	SA85-33	Smaller-than-district sphere amended to add 10.41 acres. Sphere amendment area annexed to District.	See DA85-52: <i>"Martí Hankins Annexation"</i> Sphere amendment and annexation concurrent with DD85-2: <i>"Martí Hankins Detachment"</i> from Vallecitos WD.

Approval Date	LAFCO Ref. No. (*no Ref. No.)	Approved Sphere Action	Related Information
9-14-87	SA87-9	Smaller-than-district sphere amended to exclude 11.49 acres; amendment area detached from District.	See RO87-6: " <i>Miller-Dynon Reorganization</i> " (City of San Marcos) Area added to: (1) City of San Marcos sphere and annexed to San Marcos; and (2) Vallecitos WD sphere and annexed to Vallecitos WD. Area excluded from VID, Escondido, and BCMWD spheres and detached from agencies.
5-2-88	SA88-4	Smaller-than-district sphere amended to add 15± acres; amendment area annexed to District.	See RO88-3: " <i>Jack Adams Reorganization</i> " (City of Vista) Area: (1) annexed to City of Vista; (2) excluded from Vista FPD sphere and detached from FPD; and (3) excluded from Vallecitos WD sphere because topography favors service from VID.
11-7-88	*	Smaller-than-district sphere amended to exclude unknown amount of territory	Resolution of Bennett Acres Special Study Area. Vista ID area remains in Vallecitos WD sphere; future reorganization to shift service to Vallecitos WD encouraged.
12-5-88	SA88-16	Smaller-than-district sphere amended to add 7.64 acres; amendment area annexed to District.	See RO88-21: " <i>Partridge Reorganization</i> " (Vista ID) Area annexed to VID and Bueno Colorado MWD; excluded from Vallecitos WD sphere and detached from Vallecitos WD. Five sfr parcels received water service from Vallecitos WD through contract.
11-4-91	SA89-36	Smaller-than-district sphere amended to add 4.08 acres; amendment area annexed to District.	See RO89-6: " <i>San Clemente Reorganization</i> " (City of Vista) (1) 142.12 acres annexed to City of Vista and detached from Vista FPD; (2) 4.33 acres annexed to VID and Bueno Colorado MWD; and (3) 4.08 acres detached from Vallecitos WD.

Approval Date	LAFCO Ref. No. (*no Ref. No.)	Approved Sphere Action	Related Information
10-4-93	SA93A	Smaller-than-district sphere amended to add 152 acres; amendment area annexed to District.	See RO93-1: " <i>Bueno Colorado MWD/Vista Irrigation District Reorganization</i> " Bueno Colorado MWD dissolved; portions annexed to VID, Carlsbad MWD, Rainbow MWD, and Vallecitos WD.
9-8-03	*	Smaller-than-district sphere amended to exclude 4.2 acres; amendment area detached from District.	See DD03-16: " <i>Summerview Detachment</i> " No district infrastructure in area; property within City of Oceanside, which can serve proposed development.
11-6-06	*	Smaller-than-district sphere amended to exclude 10.23 acres; amendment area detached from District.	See RO06-21: " <i>Kachay Homes Reorganization</i> " (Vallecitos WD) Area added to Vallecitos WD sphere and annexed to Vallecitos WD for water and wastewater service.
11-6-06	*	Smaller-than-district sphere amended to exclude 5.25 acre; amendment area detached from District.	See RO06-23: " <i>Badger Reorganization</i> " (Vallecitos WD) Area added to Vallecitos WD sphere and annexed to Vallecitos WD.
8-6-07	*	Smaller-than-district sphere amended to exclude 1.59 acres; amendment area was not detached from District until 2012.	See RO05-31: " <i>El Norte Parkway Reorganization</i> " (Vallecitos WD) Three parcels in City of Escondido. Proposed detachment from Vista ID and annexation to Vallecitos WD for water and wastewater service. RO05-31 was not completed and declared abandoned; new proposal (RO12-03) approved on 8/6/2012.
8-6-07	SR07-11[I6]	Smaller-than-district sphere affirmed	See MSR07-11: " <i>Municipal Service Review and Sphere of Influence Review for All Districts in San Diego County</i> "

Approval Date	LAFCO Ref. No. (*no Ref. No.)	Approved Sphere Action	Related Information
---------------	-------------------------------	------------------------	---------------------

■ WHISPERING PALMS COMMUNITY SERVICES DISTRICT

SERVICE: Wastewater, Lighting and landscape maintenance
 District formed: 1987

5-4-87	SI86-17	Larger-than-district sphere adopted; includes 1,340-acre; district plus additional 800 acres.	See RO86-16: <i>"Whispering Palms Reorganization"</i> Dissolution of Whispering Palms Sanitation District and CSA No. 1 (Whispering Palms) and formation of Whispering Palms CSD. Included all territory in former districts plus additional 57± acres in small area along District's northwestern boundary and large area on southeast boundary.
8-6-07	SR07-11[C12]	Larger-than-district sphere affirmed	See MSR07-11: <i>"Municipal Service Review and Sphere of Influence Review for All Districts in San Diego County"</i>
6-3-13	SR13-27	Larger-than-district sphere affirmed	See MSR13-27: <i>"Sphere of Influence and Service Review for Whispering Palms Community Services District."</i> Five-Year Sphere Review North County Coastal (San Dieguito).

■ WYNOLA (California) WATER DISTRICT

SERVICE: Water
 District formed: 1969

11-5-84	SI84-15	Coterminous sphere adopted that corresponds to approximate 257-acre District	
11-7-05	SR05-50	Coterminous sphere affirmed	See SR05-38 thru SR05-51 District included in review of 14 districts; with no changes in prior 20-year period, sphere was affirmed.

Approval Date	LAFCO Ref. No. (*no Ref. No.)	Approved Sphere Action	Related Information
8-6-07	SR07-11[A3]	Coterminous sphere affirmed	See MSR07-11: “Municipal Service Review and Sphere of Influence Review for All Districts in San Diego County”
2-4-13	SR13-03	Coterminous sphere affirmed	See MSR13-03 “Five-Year Sphere of Influence and Service Review for Wynola Water District”

YUIMA MUNICIPAL WATER DISTRICT

SERVICE: Water, Fire protection and EMS
District formed: 1963

11-5-84	SI84-16	Coterminous sphere adopted that corresponds to 19.4-sq. mi. District	No expansion anticipated; surrounded by other water agencies and areas with private wells. Islands within the District belong to Pauma Valley and Mootamai MWDs.
2-4-91	SA90-1	Coterminous sphere amended to add 6.09 acres; amendment area annexed to District. Coterminous sphere amended to exclude 27.15 acres; amendment area detached from District.	See RO90-14 and SA90-15: “Adams/Fitzsimmons Reorganization” (Valley Center MWD) 6.09 acres excluded from Valley Center MWD sphere and detached from District; 27.15 acres added to Valley Center MWD sphere and annexed.
11-7-05	SR05-51	Coterminous sphere affirmed	See SR05-38 thru SR05-51: District included in review of 14 districts with no sphere changes in prior 20-year period.
5-7-07	SR05-10 [Z]	Coterminous sphere affirmed; District includes 21.02 sq. mi.	See MSR06-35: “Structural Fire Protection and Emergency Medical Services and Sphere of Influence Review”, which reviewed all districts in San Diego County that provide fire protection services.
8-6-07	SR07-11[J13]	Coterminous sphere affirmed	See MSR07-11: “Municipal Service Review and Sphere of Influence Review for All Districts in San Diego County”

CITY

SPHERE – of – INFLUENCE

ACTIONS

2014

San Diego

Local Agency Formation Commission

Approval Date	LAFCO Ref. No. (*no Ref. No.)	Approved Sphere Action	Related Information
■ City of CARLSBAD			Incorporated: July 16, 1952
6-5-78	*	Larger-than-city sphere adopted	The original sphere had 4,800± additional acres including Batiquitos Lagoon, property north of the Lagoon, land south of the city limits, as well as 10 islands that totaled about 2,300 acres.
12-6-93	SR93-114	Larger-than- city sphere affirmed as coterminous	Between 1978 and 1993, six amendments were approved; this resulted in the City’s sphere becoming coterminous.
2-5-96	*	Coterminous sphere amended to exclude 3.3 acres; sphere amendment area detached from City.	See RO95-27 (City of Encinitas) <i>“Leucadia Boulevard Reorganization”</i> Sphere amendment area added to City of Encinitas sphere and annexed to City for extension of roadway.
8-1-05	SR05-12	Coterminous sphere affirmed	No MSR was completed. A sphere review was conducted for 11 cities including Carlsbad. Sphere affirmed: (1) no sphere activity for nine years; and (2) request from city staff to retain existing sphere. Potential reorganization with Oceanside would establish a more logical mutual boundary.
3-3-08	SR08-07[A]	Coterminous sphere affirmed	See MSR08-07: <i>“Municipal Service Review and Sphere of Influence Review for All Cities in San Diego County”</i> A sphere review was conducted for all 18 cities. Sphere affirmed because no sphere changes for 12 years. Potential future Carlsbad/Oceanside jurisdictional change would not be subject to LAFCO’s sphere amendment restriction.

Approval Date	LAFCO Ref. No. (*no Ref. No.)	Approved Sphere Action	Related Information
---------------	-------------------------------	------------------------	---------------------

City of CHULA VISTA

Incorporated: November 21, 1911

11-5-81	*	Partial coterminous sphere adopted	<p>See RO81-20 "Montgomery Reorganization (Incorporation) and RO81-21 "Montgomery Reorganization" (City of Chula Vista)</p> <p>Prior to consideration of these proposals, a partial sphere for the subject territory was adopted.</p>
7-1-85	SI83-28	Partial (remainder) larger-than-city sphere adopted	<p>Concurrent with 11 special districts, Chula Vista's sphere was reviewed. Additional acreage is located north and east of the city limits. Special Study Area designations were assigned to three areas: (1) SR 54 where four non-contiguous parcels totaling 104 acres already are in either National City or Chula Vista; (2) South San Diego Bay where a 285-acre triangular parcel located adjacent to Chula Vista's southwestern boundary via an underwater corridor is in National City and leased by the Western Salt Company; and (3) Otay River Valley where property located along Chula Vista's southern boundary and stretching east of I-805 to Otay Reservoir is in the City of San Diego. A sphere determination for Otay Ranch/United Enterprises, Inc. area was to follow at a later date.</p>
9-9-85	*	Larger-than-city sphere amended; sphere includes 24.8 sq. mi. city plus 14± sq. mi.	<p>The 9,000-acre Otay Ranch/United Enterprises, Inc. area located along the City's southeastern boundary was designated a Special Study Area.</p>

Approval Date	LAFCO Ref. No. (*no Ref. No.)	Approved Sphere Action	Related Information
2-5-96	SR95-9	Larger-than-city sphere amended; sphere now includes 35.5± sq. mi. city plus approximately 11.8 sq. mi.	<p>Expansion of city resulted from seven proposals that annexed 10.7± sq. mi. Additional sphere consists of land located northeast (Inverted “L”) and southeast (Otay Valley Planning Area) of the City. Special Study Area retained for 2,154± acres in Otay Valley Planning Area.</p> <p>Amendments to spheres for Cities of San Diego and National City, and Rural FPD involved removal of Special Study Area designations: Otay River Valley – 369 acres added to San Diego’s sphere; South San Diego Bay – 285 acres added to National City’s sphere; and 457 acres in the Inverted “L” Planning Area were removed from Rural FPD’s sphere. Also noted is an overlap of spheres for Chula Vista and City of San Diego consisting of three non-contiguous areas totaling 600± acres along Chula Vista’s southwestern boundary that are in San Diego and its sphere, and also in Chula Vista’s sphere.</p>
7-1-96	*	Larger-than-city sphere amended; 1,889 acres added to sphere and 265 acres remove from sphere and designated Special Study Area.	The amendment resolved most of the Otay Valley Special Study Area by retaining only the Otay Landfill as a Special Study Area and adding the remaining territory to Chula Vista’s sphere.
3-3-08	SR08-07[B]	Larger-than-city sphere affirmed	<p>See MSR 08-07: <i>“Municipal Service Review and Sphere of Influence Review for All Cities in San Diego County”</i></p> <p>A sphere review was conducted for all 18 cities. Sphere affirmed because no sphere changes for 12 years. Potential amendments could occur in conjunction with reorganizations between Chula Vista and the Cities of National City and San Diego to establish more logical boundaries along the Cities’ shared boundaries. Those sphere changes would not be subject to LAFCO’s sphere amendment restriction.</p>

Approval Date	LAFCO Ref. No. (*no Ref. No.)	Approved Sphere Action	Related Information
---------------	-------------------------------	------------------------	---------------------

City of CORONADO


Incorporated: December 9, 1890

3-2-87	SI83-62	Larger-than-city sphere adopted; includes 13.5 sq. mile city (7.4 land and 6.1 water) plus unknown amount of additional territory.	Adopted concurrent with “North Island Naval Air Station Annexation” (CA87-1) and “Adoption of a Sphere of Influence (Partial) for the City of San Diego” SI83-53 Additional sphere area is in San Diego City at the northwestern boundary of Coronado (500 acres are underwater west of Coronado Naval Air Station).
8-1-05	SR05-13	Larger-than-city sphere affirmed	A sphere review was conducted for 11 cities including Coronado. Sphere affirmed: (1) no sphere changes for 18 years; and (2) request from city staff to retain existing sphere.
3-3-08	SR08-07[C]	Larger-than-city sphere affirmed	See MSR08-07: “Municipal Service Review and Sphere of Influence Review for All Cities in San Diego County” A sphere review was conducted for all 18 cities. Sphere affirmed because no sphere changes for 21 years.
5-5-14	SR13-102	Larger-than-city sphere affirmed	See MSR13-102: “Five Year Sphere of Influence and Service Review for the City of Coronado”

City of DEL MAR

Incorporated: July 15, 1959

9-9-85	SI83-63	Coterminous sphere adopted that corresponds to 1,168-acre City	The City requested adoption of a coterminous sphere.
3-2-92	SAF92-1	Coterminous sphere affirmed	“City of Del Mar Sphere of Influence Review” Sphere affirmed: (1) no sphere changes for 7 years; and (2) request from city staff to retain existing sphere.
8-1-05	SR05-14	Coterminous sphere affirmed	A sphere review was conducted for 11 cities including Del Mar. Sphere affirmed: (1) no sphere changes for 20 years; and (2) request from city staff to retain existing sphere.

Approval Date	LAFCO Ref. No. (*no Ref. No.)	Approved Sphere Action	Related Information
3-3-08	SR08-07[D]	Coterminous sphere affirmed	See MSR08-07: <i>“Municipal Service Review and Sphere of Influence Review for All Cities in San Diego County”</i> A sphere review was conducted for all 18 cities. Sphere affirmed: (1) no sphere changes for 23 years; and (2) request from city staff to retain existing sphere.
			Incorporated: November 12, 1912
8-5-85	SI83-31	Larger-than-city sphere adopted; includes 14± sq. mi. city plus 2.2 sq. mi.	Most of additional sphere is divided between two large distinct areas: 440 acres on City’s north central boundary; and 588 acres adjacent to the City’s north-eastern boundary. Remaining extra sphere is contained in several small areas scattered along the City’s southern limits. A Special Study Area designation was assigned to the 708-acre Bostonia/Pepper Drive area that was to be resolved with adoption of a sphere for the City of Santee.
10-6-86	*	Larger-than-city-sphere amended; 708 acres added only to sphere	Resolution of the Bostonia/Pepper Drive Special Study Area – added to sphere.
2-3-97	SR97-2	Larger-than-city sphere affirmed; includes 14.2± sq. mi. city plus 3.2± sq. mi.	Resulting sphere is comparable to the original except now Bostonia/Pepper Drive Special Study Area is in sphere.
4-6-98	SA97-30	Larger-than-city sphere amended to include 1.21 acres; sphere amendment area annexed to City.	See RO97-30: <i>“Greg Abell Reorganization” (City of El Cajon)</i> Also detached from San Miguel Consol. FPD and sphere; lot split.
10-4-99	SA99-18	Larger-than-city sphere amended to include 0.3 acre; sphere amendment area annexed to City.	See RO99-18: <i>“Jordan Lehr Reorganization” (City of El Cajon)</i> Also detached from San Miguel Consol. FPD and sphere; failing septic.
6-5-00	SA00-02	Larger-than-city sphere amended to include 9.1 acres; sphere amendment area annexed to City.	See RO00-02: <i>“Priest Development/Granite Hills Drive Reorganization” (City of El Cajon)</i> Also detached from San Miguel Consol. FPD and sphere; TM for 17 homes.


Approval Date	LAFCO Ref. No. (*no Ref. No.)	Approved Sphere Action	Related Information
8-2-04	SA04-17	Larger-than-city sphere amended to include 0.15 acre; sphere amendment area annexed to City.	See RO04-17: <i>“Cajon View Drive Reorganization” (City of El Cajon)</i> Also detached from San Miguel Consol. FPD and sphere, and CSA #135.
10-3-05	*	Larger-than-city sphere affirmed	In conjunction with several sphere amendment requests, the existing sphere was reviewed and affirmed.
3-3-08	SR08-07[E]	Larger-than-city sphere affirmed (Note: technically, because all previous additional sphere territory was placed in Special Study Areas, the sphere is coterminous)	See MSR08-07: <i>“Municipal Service Review and Sphere of Influence Review for All Cities in San Diego County”</i> A sphere review was conducted for all 18 cities. Sphere affirmed because no sphere changes were requested from city staff. However, all unincorporated territory formerly in the sphere was placed in Special Study Areas.
6-4-12	SA11-10	Larger-than-city (technically coterminous) sphere amended to include 1.93 acres; sphere amendment area annexed to City.	See RO11-10: <i>“Rocky Hill Pointe Reorganization” (City of El Cajon)</i> Also detached from San Miguel Consol. FPD and sphere, and CSA #135; resolution of Special Study Area.
4-8-13	*	Larger-than-city (technically coterminous) sphere amended to exclude 0.42 acre; sphere amendment area detached from City.	See RO12-01; and SA12-01: <i>“917 N. 1st St. Reorganization” (City of El Cajon)</i> Sphere for San Diego County Sanitation District amended; area annexed to San Miguel Consol. FPD, CSA #69, CSA #135 and San Diego County Sanitation District.

 **City of ENCINITAS**

Incorporated: October 1, 1986

12-2-85	SI85-70	Larger-than-city sphere adopted; includes 26 sq. mi. City plus unknown amount of additional territory.	See RO85-9 <i>“San Dieguito Reorganization” (Incorporation)</i> The sphere and incorporation were approved subject to an election. Additional sphere area includes Ecker Ranch and property northeast of City adjacent to City of San Marcos’ southern boundary.
---------	---------	--	---

Approval Date	LAFCO Ref. No. (*no Ref. No.)	Approved Sphere Action	Related Information
11-2-87	*	Coterminous sphere amended to exclude 18+ acres; amendment area detached from City.	<p>See SA87-31;RO87-17; DC87-1: <i>“Solana Beach Reorganization” (City of Solana Beach); “Solana Fire Protection District Merger”</i></p> <p>To align the Solana Beach FPD with the city and allow a merger, two proposals and a sphere amendment were approved. The two parcels were annexed to Solana Beach and detached from Encinitas.</p>
6-1-92	SA92-8	Larger-than-city sphere amended to exclude 57 acres	A sphere overlap between San Marcos and Encinitas was resolved during the City of San Marcos’ sphere review. The area was removed from the Encinitas sphere and retained in San Marcos’ sphere.
2-7-94	SR94-4	Larger-than-city sphere affirmed	<p>See RO87-17: <i>“Solana Beach Reorganization”</i> Two sphere amendments were approved since the original adoption. In 1987, 18 acres were removed and added to the Solana Beach sphere to allow the merger of the Solana Beach FPD with the City of Solana Beach. In 1992, 57 acres were removed and added to the City of San Marcos sphere during its sphere update.</p> <p>See (CA94-47)“Encinitas Ranch Annexation” to the City of Encinitas</p> <p>In 1995, the 913-acre Ecke Ranch was annexed to the City; property northeast of City adjacent to City of San Marcos’ southern boundary remained as additional sphere area.</p>
2-5-96	SA95-27	Larger-than-city sphere amended to include 3.3 acres; amendment area annexed to City.	<p>See RO95-27 <i>“Leucadia Boulevard Reorganization” (City of Encinitas)</i></p> <p>Property detached from City of Carlsbad and its sphere to accommodate extension of a road.</p>
8-1-05	SR05-15	Larger-than-city sphere affirmed	A sphere review was conducted for 11 cities including Encinitas. Sphere affirmed: (1) no sphere changes for 9 years; and (2) request from city staff to retain existing sphere.

Approval Date	LAFCO Ref. No. (*no Ref. No.)	Approved Sphere Action	Related Information
3-3-08	SR08-07[F]	Larger-than-city sphere affirmed	<p>See MSR08-07: <i>“Municipal Service Review and Sphere of Influence Review for All Cities in San Diego County”</i></p> <p>A sphere review was conducted for all 18 cities. Sphere affirmed: (1) no sphere changes for 12 years; and (2) request from city staff to retain existing sphere.</p>
<p> City of ESCONDIDO</p>			Incorporated: October 8, 1888
7-2-79	*	Larger-than-city sphere adopted; sphere includes 26± sq. mi. city plus 33± sq. mi.	The sphere was coterminous with the City’s general plan area boundary except for property in the Valley Center and San Dieguito Community Plans. Additional sphere territory surrounded the city limits with the largest areas being: 7,000± acres to the north; 600± acres to the northwest (Nordahl Road area); 3,500± acres to the east (Lake Wohlford); 4,500± acres to the southeast (San Pasqual Valley); and 1,600± acres to the west (Harmony Grove).
8-2-93	SA93-6	Larger-than-city sphere amended to exclude the 5± acre portion of parcel split by the sphere boundary	See SA93-5 (City of San Marcos): A 10.8-acre parcel was split by the sphere line for the Cities of Escondido and San Marcos; added to San Marcos’ sphere.
10-4-93	SR93-100	Larger-than-city sphere affirmed; sphere includes 35± sq. mi. city plus unknown amount of acreage.	<p><i>Sphere Review: Proposed Adoption of an Amendment to the Sphere of Influence for the City of Escondido</i></p> <p>Since 1979, five sphere amendments were approved. Three of those proposals involved annexation to the City of sphere territory totaling 8.3± sq. mi. (See RO84-11; RO84-5; and RO84-7: <i>“Daley Ranch Reorganization”</i>; <i>“Beacon Hills Reorganization”</i>; and <i>“Cloverdale/Jones Reorganization”</i>).</p>

Approval Date	LAFCO Ref. No. (*no Ref. No.)	Approved Sphere Action	Related Information
12-6-99	*	Larger-than-city sphere amended to exclude 9-97 acres	<p>The update added, 1,363± acres to the sphere, and included: North and South Lake Wohlford, Interland, Pump Station, Del Dios, Montreux, Harmony Grove, and Westridge. The 32-acre La Moree area was removed and included in the City of San Marcos' sphere. Sphere amendments also were adopted for: City of San Diego, Valley Center and Rancho Santa Fe FPDs, and Valley Center, Rincon del Diablo, and Olivenhain MWDs.</p> <p>See RO99-33; SA99-33: <i>"Highpointe Communities Reorganization" (City of San Marcos)</i></p>
9-8-03	SR03-14	Larger-than city sphere amended to include 208± additional acres and exclude 916.4± acres	<p>Sphere amendment area added to the City of San Marcos' sphere, and annexed to the City concurrent with annexation of 26.68 acres to the Vallecitos Water District with detachment of 26.68 acres from Vista ID.</p> <p>See MSR03-14: <i>"North County Inland Municipal Service Review and Sphere of Influence Update Study"</i></p>
3-3-08	SR08-07[G]	Larger-than city sphere affirmed; sphere includes 37.25± sq. mi. city plus 30.85 sq. mi.	<p>Territory added to the sphere is located on Escondido's southeastern boundary (Rancho Vistamonte, Ferrick, and Harwood, et al.). The area removed from the City's sphere was a portion of Harmony Grove.</p> <p>See MSR08-07: <i>"Municipal Service Review and Sphere of Influence Review for All Cities in San Diego County"</i></p> <p>A sphere review was conducted for all 18 cities. Sphere affirmed because no amendments for 5 years and anticipated annexation areas already are in the sphere.</p>

Approval Date	LAFCO Ref. No. (*no Ref. No.)	Approved Sphere Action	Related Information
10-6-14	SA13-29	Larger-than-city sphere amended to add 30.12 acres; amendment area annexed to City.	See RO13-29: <i>"Citracado Parkway Reorganization"</i> (City of Escondido) Three parcels detached from CSA Nos. 107 (Elfin Forest) and 135 (Regional Communications) to facilitate roadway extension and improvement, and create more logical boundary; one lot is vacant, two have single-family homes. (Not recorded as of Feb. 3, 2015)
■ City of IMPERIAL BEACH			Incorporated: July 18, 1956
7-12-99	SI99-1	Coterminous sphere adopted that corresponds to 4.5 sq. mi. City	Sphere reflects geographical and political constraints to expansion; City borders Pacific Ocean, US/Mexico boundary, and Cities of Coronado and San Diego.
8-2-04	SR02-20[C]	Coterminous partial sphere affirmed	See MSR02-20 <i>"Municipal Service Review & Sphere of Influence Update: Agencies Providing Floodwater and Sewage Control, Waterworks Construction, and Groundwater Management, Protection, and Exploration in the Tijuana Watershed (Western Hydrologic Unit)"</i> Partial sphere affirmed for that portion of the City located in the Tia Juana County Water District.
8-1-05	SR05-16	Coterminous sphere affirmed	A sphere review was conducted for 11 cities including Imperial Beach. Sphere affirmed: (1) no sphere changes for 6 years; and (2) request from city staff to retain existing sphere.
3-3-08	SR08-07[H]	Coterminous sphere affirmed	See MSR08-07: <i>"Municipal Service Review and Sphere of Influence Review for All Cities in San Diego County"</i> A sphere review was conducted for all 18 cities. Sphere affirmed: (1) no sphere changes for 9 years; and (2) request from city staff to retain existing sphere.

Approval Date	LAFCO Ref. No. (*no Ref. No.)	Approved Sphere Action	Related Information
5-5-14	SR13-107	Coterminous sphere affirmed	See MSR13-107: "Five Year Sphere of Influence and Service Review for the City of Imperial Beach"
<p>■ City of LA MESA</p>			Incorporated: February 16, 1912
9-14-87	SI83-32	Larger-than-city sphere adopted; includes 9± sq. mi. City plus a 10,000 sq. ft. parking lot.	Based on public testimony, the Commission rejected the staff recommendation to include 460± acres located in the Mt. Helix area. A 9.5± sq. mi. area located east of the City was designated a Special Study Area. A coterminous sphere was adopted for the City of San Diego's Study Area No. 3 that is the mutual border abutting La Mesa's western corporate boundary.
8-8-87	*	Larger-than-city sphere amended to include 10,000 sq. ft. parking lot; amendment area annexed to City; effective 9-21-87 making sphere coterminous.	See CA87-6: "Westphal Co. Annexation" to the City of La Mesa 0.3 acre annexed to City, but not detached from San Miguel Consolidated FPD; approval of proposal required City to adopt a sphere, which was adopted subsequent to the annexation being recorded.
1-8-90	SA89-31	Coterminous sphere amended to include 0.75 acre; amendment area annexed to City.	See RO87-28: "Westphal No. 2 Reorganization" (City of La Mesa) Area detached from San Miguel Consolidated FPD.
2-1-93	SA92-21	Larger-than-city sphere affirmed Oversight regarding CA87-6 not discovered until 2014; in point of fact, sphere actually coterminous.	Seven amendments that added 6.5 acres to the City and sphere were approved. Most related to failing septic systems or construction limited to one or two homes. Most of the unincorporated portion of La Mesa's general plan area was developed, receiving services from special districts and county agencies, and would not require public services from the City. Thus, the existing sphere was affirmed and the Special Study Area designation removed.
6-5-95	SA95-1	Coterminous sphere amended to include 1.13 acres; amendment area annexed to City.	See RO95-1: "Aljabi Reorganization" (City of La Mesa) Area detached from San Miguel Consolidated FPD; road construction damaged septic system; sewer connection required.

Approval Date	LAFCO Ref. No. (*no Ref. No.)	Approved Sphere Action	Related Information
6-3-96	SA96-8	Coterminous sphere amended to include 0.51 acre; amendment area annexed to City.	See RO96-8: <i>"Skibbe Reorganization" (City of La Mesa)</i> Area detached from San Miguel Consolidated FPD; failed septic system.
2-3-97	SA96-19	Coterminous sphere amended to include 0.61 acre; amendment area annexed to City.	See RO96-19: <i>Arthur Decker Reorganization" (City of La Mesa)</i> Area detached from San Miguel Consolidated FPD; failed septic system.
8-7-00	SA00-11	Coterminous sphere amended to include 0.17 acre; amendment area annexed to City.	See RO00-01: <i>"McGrath Reorganization" (City of La Mesa)</i> Area detached from San Miguel Consolidated FPD and CSA No. 135; failed septic system.
2-5-01	SA00-23	Coterminous sphere amended to include 0.47 acre; amendment area annexed to City.	See RO00-23: <i>"Castro/Bancroft Drive Reorganization" (City of La Mesa)</i> Area detached from San Miguel Consolidated FPD and CSA No. 135; construction of one sfr.
6-4-01	SA01-03	Coterminous sphere amended to include 1.02 acres; amendment area annexed to City.	See RO01-03: <i>"Moran Reorganization" (City of La Mesa)</i> Area detached from San Miguel Consolidated FPD and CSA No. 135; failed septic system.
2-4-02	SA01-17	Coterminous sphere amended to include 0.35 acre; amendment area annexed to City.	See RO01-17: <i>"Martinez Reorganization" (City of La Mesa)</i> Area detached from San Miguel Consolidated FPD and CSA No. 135; failed septic system.
7-7-03	SA03-13	Coterminous sphere amended to include 0.54 acre; amendment area annexed to City.	See RO03-13: <i>"Rhea Reorganization" (City of La Mesa)</i> Area detached from San Miguel Consolidated FPD and CSA No. 135; failed septic system.

Approval Date	LAFCO Ref. No. (*no Ref. No.)	Approved Sphere Action	Related Information
8-1-05	SR05-17	Coterminous sphere affirmed	A sphere review was conducted for 11 cities including La Mesa, which is the sole provider of public sewer in the area. Conditions remained fairly static since the 1993 affirmation. Eight amendments and concurrent annexations totaling only 4.8 acres were approved since that time, and all except one had failing septic systems.
11-7-05	SA05-30	Coterminous sphere amended to include 0.39 acre; amendment area annexed to City.	See RO05-30: <i>“Olander Reorganization” (City of La Mesa)</i> Area detached from San Miguel Consolidated FPD and CSA No. 135; failed septic system.
3-3-08	SR08-07[I]	Coterminous sphere affirmed	See MSR08-07: <i>“Municipal Service Review and Sphere of Influence Review for All Cities in San Diego County”</i> A sphere review was conduct for all 18 cities. Since the 2005 affirmation, there has been one minor sphere amendment, and no changes were requested by city staff. Because of the potential for future septic system failure, the restriction on approving sphere amendments in the ensuing five year period was waived

City of LEMON GROVE

Incorporated: July 1, 1977

5-4-87	SI83-65	Larger-than-city sphere adopted; includes 3.7 sq. mi. City plus .35 sq. mi.	Additional acreage consists of one small parcel located along the City’s eastern border, and territory surrounding Mt. Miguel High School. Concurrent with this sphere adoption were: (1) adoption of a sphere for Lemon Grove Sanitation District (SI83-68); (2) adoption of sphere amendments for Spring Valley FPD and Spring Valley Sanitation district (SA87-4 & SA87-5); and (3) adoption of a partial sphere for the City of San Diego Study Area #4, which is the mutual boundary of San Diego and Lemon Grove.
8-1-05	SR05-18	Larger-than-city sphere affirmed	A sphere review was conducted for 11 cities including Lemon Grove. Sphere affirmed: (1) no sphere changes for 18 years; and (2) request from city staff to retain existing sphere.

Approval Date	LAFCO Ref. No. (*no Ref. No.)	Approved Sphere Action	Related Information
3-3-08	SR08-07[J]	Larger-than-city sphere affirmed	See MSR08-07: <i>“Municipal Service Review and Sphere of Influence Review for All Cities in San Diego County”</i> A sphere review was conducted for all 18 cities. Sphere affirmed: (1) no sphere changes for last 21 years; and (2) request from city staff to retain existing sphere.

City of NATIONAL CITY

Incorporated: September 17, 1887

2-4-85	SI83-29	Larger-than-city sphere adopted; includes 8.3± sq. mi. City plus 290± acres.	Additional sphere acreage consists of Lincoln Acres, and a 3-acre island located in the City’s most southeasterly area north of Bonita. Special Study Areas designated for: (1) the Western Salt Company’s incorporated leased property abutting Chula Vista’s southwestern boundary and the corridor running under San Diego Bay; (2) four non-contiguous, incorporated areas totaling 104 acres (two total 75 acres in National City south of SR 54, and two totaling 29 acres in Chula Vista north of SR 54); and (3) unincorporated territory in the Valley Road area.
6-3-85	*	Larger-than-city sphere amended to include 48 acres; amendment area annexed to City. Larger-than-city sphere amended to add 12.55 acres to sphere only	See RO84-28: <i>“Valley Road Reorganization” (City of National City)</i> Concurrent with this proposal was resolution of the Valley Road Special Study Area. To avoid creating a county island, the reorganization was modified to include annexation of 3.41 adjacent acres to the City of San Diego. Also a 12.55-acre unincorporated corridor was added to National City’s sphere.
2-5-96	SA95-9A	Larger-than-city sphere amended to include 2 separate areas of 75 acres and 285 acres. Larger-than-city sphere affirmed	See SR95-9: <i>“Sphere of Influence Review for the City of Chula Vista”</i> Concurrent with the sphere review for Chula Vista, National City’s sphere was affirmed and the two remaining Special Study Areas resolved. The Western Salt Company’s lease holding was added to National City’s sphere, and the sphere became coterminous with Chula Vista and National City’s mutual boundary. Amendments also adopted for the City of San Diego and Rural FPD.

Approval Date	LAFCO Ref. No. (*no Ref. No.)	Approved Sphere Action	Related Information
8-1-05	SR05-19	Larger-than-city sphere affirmed	A sphere review was conducted for 11 cities including National City. Sphere affirmed; (1) no sphere activity for 9 years; and (2) request from city staff to retain existing sphere.
3-3-08	SR08-07[K]	Larger-than-city sphere affirmed	See MSR08-07: <i>“Municipal Service Review and Sphere of Influence Review for All Cities in San Diego County”</i> A sphere review was conducted for all 18 cities. Sphere affirmed because no sphere change requests had been submitted.
5-5-14	SR13-110	Larger-than-city sphere affirmed	See MSR13-110: <i>“Five Year Sphere of Influence and Service Review for the City of National City”</i>

City of OCEANSIDE

Incorporated: July 3, 1888

2-27-78	*	Larger-than-city sphere adopted; includes 40± sq. mi. City plus 1,200± acres.	Generally, the sphere and City are coterminous; additional acreage includes a large area along the City’s northwestern boundary, small areas on the eastern boundary, and an island located near the city’s geographic center.
4-4-94	SR94-9	Larger-than-city sphere affirmed; includes 41± sq. mi. City plus 8 additional acres.	Since 1978, seven proposals were approved that annexed the majority of additional sphere territory. The remaining 8-acre area is located southeast of the city boundary, adjacent to Busch Drive.
8-1-05	SR05-20	Larger-than-city sphere affirmed; includes 41± sq. mi. City plus 8 additional acres.	A sphere review was conducted for 11 cities including Oceanside. Sphere affirmed: (1) no sphere changes for last 11 years; and (2) request from city staff to retain existing sphere. Potential reorganization with Carlsbad would establish a more logical mutual boundary, but require sphere amendments for both cities.

Approval Date	LAFCO Ref. No. (*no Ref. No.)	Approved Sphere Action	Related Information
3-3-08	SR08-07[L]	Larger-than-city sphere affirmed; includes 41± sq. mi. City plus 8 additional acres.	<p>See MSR08-07: <i>“Municipal Service Review and Sphere of Influence Review for All Cities in San Diego County”</i></p> <p>A sphere review was conducted for all 18 cities. Sphere affirmed because no sphere changes for 14 years. Potential future Carlsbad/Oceanside jurisdictional change would not be subject to LAFCO’s sphere amendment restriction.</p>
<p>■ City of POWAY</p>			Incorporated: December 1, 1980
8-5-85	SI83-66	Larger-than-city sphere adopted; includes 37± sq. mi. City plus 3,400 additional acres. Special Study Area designated for Sycamore Canyon.	Sphere and city coterminous except in southeastern area; approximately half of additional sphere is BLM land used for recreation.
8-1-05	SR05-21	Larger-than-city sphere affirmed; includes 37± sq. mi. City plus 3,400 additional acres. Sycamore Canyon Special Study Area designation removed due to lack of need for municipal services.	A sphere review was conducted for 11 cities including Poway. Sphere affirmed: (1) no sphere changes for 20 years; and (2) request from city staff to retain existing sphere.
3-3-08	SR08-07[M]	Larger-than-city sphere affirmed; includes 37± sq. mi. City plus 3,400 acres.	<p>See MSR08-07: <i>“Municipal Service Review and Sphere of Influence Review for All Cities in San Diego County”</i></p> <p>A sphere review was conducted for all 18 cities. Sphere affirmed because no sphere changes for 23 years.</p>
<p>■ City of SAN DIEGO</p>			Incorporated: March 27, 1850
2-4-85	SI83-53	Partial larger-than-city sphere adopted along boundary with National City; included additional 3 parcels totaling 3.41 acres.	<p>See SI83-29; SI84-22: <i>“Adoption of Spheres of Influence for: National City, City of San Diego (partial), and the Lower Sweetwater Fire Protection District”</i></p> <p>The partial sphere determination allowed the future consideration of the “Valley Road Reorganization” (RO84-28), which was approved on 6-3-85 and involved annexation of the 3.41 acres to San Diego.</p>

Approval Date	LAFCO Ref. No. (*no Ref. No.)	Approved Sphere Action	Related Information
5-23-85	SI83-53	Partial larger-than-city sphere adopted along boundary with Poway; included additional 435± acres.	<p>See SI83-66; SI85-49: <i>Adoption of Spheres of Influence for the City of Poway, City of San Diego (partial), and CSA No. 5 (High Valley)</i>”</p> <p>The partial sphere determination involved a county island that eventually annexed to the City of San Diego – “Scripps Miramar Ranch Annexation” (CA87-9).</p>
11-4-85	SI83-53	Partial larger-than-city sphere adopted included 40.89 acres; area annexed to City.	<p>See CA85-4: <i>“Upper Mission Gorge Annexation” to the City of San Diego</i></p> <p>County island added to sphere and annexed to City.</p>
11-3-86	SI83-53	Partial coterminous sphere adopted for the North City Area	Rancho Bernardo, and the designated future urbanizing areas of La Jolla Valley and North City West were included in the sphere. Although studied for inclusion, the communities of Del Dios, Whispering Palms and Fairbanks Ranch were excluded.
3-2-87	SI83-53	Partial smaller-than-city sphere adopted along boundary with Coronado; excluded 500 underwater acres west of the Naval Air Station (NAS) and all land in the NAS (even the portion in San Diego’s corporate boundary).	<p>See SI83-62; SI83-53; CA87-1: <i>“Adoption of Spheres of Influence for the Cities of Coronado and San Diego (partial) and the “North Island Naval Air Station Annexation” to the City of Coronado</i></p> <p>The excluded territory was added to Coronado’s sphere.</p>
5-4-87	SI83-53	Partial coterminous sphere adopted	<p>The coterminous sphere was established on the western marine boundary and in areas that abutted neighboring cities with adopted spheres: Chula Vista, Coronado, Del Mar, El Cajon, Escondido, National City, and Poway. Special Study Area designations were assigned where the City of San Diego abutted either cities without approved spheres or was unincorporated.</p> <p>A coterminous sphere was adopted in Study Area No. 2 that involved the mutual boundary with the City of Santee.</p> <p>A coterminous sphere was adopted in Study Area No. 4 that involved the mutual boundary with the City of Lemon Grove.</p>

Approval Date	LAFCO Ref. No. (*no Ref. No.)	Approved Sphere Action	Related Information
9-14-87	SI83-53	Partial coterminous sphere adopted	<p>See SI83-32): Adoption of a Sphere of Influence for the City of La Mesa</p> <p>In conjunction with the adoption of La Mesa’s sphere, a coterminous sphere was adopted for San Diego in Study Area No. 3 that involved the mutual boundary with the City of La Mesa.</p>
11-2-87	SI83-53	Partial coterminous sphere adopted	<p>See DF87-2: “Formation of Otay Mesa East County Service Area”</p> <p>A coterminous sphere was adopted along the City of San Diego’s southeastern boundary in Study Area No. 6 adjacent to unincorporated Otay Mesa.</p>
11-5-90	SA90-10	Partial coterminous sphere amended to exclude 91.47 acres; amendment area detached from City.	<p>See RO88-1; SA90-9: “Mast Boulevard Reorganization” (City of Santee)</p> <p>Concurrent with detachment, the area was annexed to Santee, Padre Dam MWD, and CSA No. 69.</p>
10-4-93	SA93-100A	Partial coterminous sphere amended to exclude 1.4 acres	The territory was included in Escondido’s sphere because the property is developed with a sewer treatment plant that is owned and operated by the City.
2-5-96	SA95-9B	Partial coterminous sphere amended to include 369 acres	<p>See SR95-9: Sphere Update for City of Chula Vista</p> <p>City of San Diego territory located in the Otay River Valley Study Area was added to the City’s sphere. Note: There is an overlap of sphere territory consisting of 3 non-contiguous areas totaling 600± acres that are in the City of San Diego and its sphere and also in Chula Vista’s sphere.</p> <p>Remaining Study Areas include: (1) the mutual boundary with Imperial Beach; (2) Skyline-Paradise Hills area of San Diego City and adjacent unincorporated territory located between the Lemon Grove and National City spheres; and (3) San Pasqual Valley area of San Diego City and adjacent unincorporated land.</p>

Approval Date	LAFCO Ref. No. (*no Ref. No.)	Approved Sphere Action	Related Information
8-2-04	SR02-20[B]	Partial coterminous sphere affirmed	See MSR02-20: <i>“Tijuana Watershed (Western Hydrologic Unit) MSR”</i> Partial coterminous spheres affirmed for Cities of San Diego and Imperial Beach for boundaries located in Tia Juana Valley County Water District.
5-2-05	SR02-18[C]	Partial coterminous sphere affirmed	See MSR02-18: <i>“North Central San Diego County MSR and SOI Update Study”</i> Sphere affirmed for portion of San Diego City located in the study area.
3-3-08	SR08-07[N]	Coterminous sphere affirmed	See MSR08-07: <i>“Municipal Service Review and Sphere of Influence Review for All Cities in San Diego County”</i> A sphere review was conducted for all 18 cities. Sphere affirmed because no changes anticipated except for potential reorganization involving Chula Vista.

■ City of SAN MARCOS

Incorporated: January 28, 1963

8-6-79	*	Larger-than-city sphere adopted; includes 22± sq. mi. City plus 12± sq. mi.	Additional acreage primarily consists of two large tracts of land located west (Lake San Marcos and adjacent area) and north (Twin Oaks Valley) of the City limits.
6-1-92	SA89-37	Larger-than-city sphere amended to include 454 acres	Since 1979, three amendments were adopted: two removed territory from San Marcos’ sphere that was then added to the spheres for other cities (42.7 acres to Carlsbad and 37.5 acres to Vista); and one pertained to the “Miller-Dynon Reorganization” (RO87-6) that added 11.5 acres to San Marcos’ sphere and then was annexed to the City. The update added territory in three non-contiguous parcels (347 acres along the City’s southwestern boundary and 127 acres on the southern boundary). See SA92-8 (City of Encinitas): A sphere overlap of 57 acres between San Marcos and Encinitas was resolved when the area was removed from the Encinitas sphere and retained in San Marcos’ sphere.

Approval Date	LAFCO Ref. No. (*no Ref. No.)	Approved Sphere Action	Related Information
12-7-92	SA92-19	Larger-than-city sphere amended to include 1.15 acres; amendment area annexed to City.	See RO92-15: <i>"Bosstick Reorganization"</i> (City of San Marcos) Amendment area also annexed to San Marcos FPD, and detached from Vista FPD, Vallecitos WD, and Buena Sanitation District. Amendment restriction policy waived because adopted sphere boundary split the ownership.
8-2-93	SA93-5	Larger-than-city sphere amended to include 5± acres	See SA93-6 City of Escondido: Prior to Escondido's sphere update, an adjustment to the spheres for Escondido and San Marcos was required because the sphere line split a 10.8-acre parcel. The portion in Escondido's sphere was removed and transferred to San Marcos' sphere.
10-4-93	SA93-100B	Larger-than-city sphere amended to include 32 acres	See SR93-100: <i>Sphere Review: Proposed Adoption of an Amendment to the Sphere of Influence for the City of Escondido</i> Two parcels (La Moree area) were removed from Escondido's sphere and transferred to San Marcos' sphere because the area is more closely associated with that city.
12-6-99	SA99-33	Larger-than-city sphere amended to include 9.97 acres; amendment area annexed to City.	See RO99-33: <i>"Highpointe Communities Reroganzation"</i> (City of San Marcos) Removed from City of Escondido sphere.
11-3-03	SA03-25	Larger-than-city sphere amended to include 30.9 acres; amendment area annexed to City.	See RO03-25: <i>"San Elijo Ridge Reorgani-zation"</i> (City of San Marcos) Also annexed to San Marcos FPD and detached from CSA Nos. 83 and 107; planned single-family development.
2-2-04	SA03-26	Larger-than-city sphere amended to include 1.64 acres; amendment area annexed to City.	See RO03-26: <i>"Poinsettia Avenue Reorganization"</i> (City of San Marcos) Also annexed to San Marcos FPD and detached from the City of Vista to correct a boundary discrepancy resulting from a road realignment.

Approval Date	LAFCO Ref. No. (*no Ref. No.)	Approved Sphere Action	Related Information
3-3-08	SR08-07[O]	Larger-than-city sphere affirmed	<p>See MSR08-07: <i>“Municipal Service Review and Sphere of Influence Review for All Cities in San Diego County”</i></p> <p>A sphere review was conducted for all 18 cities. Six amendments that added territory to San Marcos’ sphere have been approved since the last update.</p>

City of SANTEE

Incorporated: December 1, 1980

5-4-87	SI83-57	Coterminous sphere adopted	The City had proposed inclusion of additional territory located in Sycamore Canyon and El Nopal. Sycamore Canyon was designated a Special Study Area when Poway’s sphere was adopted in 1985. El Nopal is located in Lakeside FPD’s sphere.
11-5-90	SA90-9	Coterminous sphere amended to add 91.47 acres; amendment area annexed to City.	<p>See RO88-1: <i>“Mast Boulevard Reorganization” (City of Santee)</i></p> <p>Condition of development plan: (1) included in spheres for Santee and Padre Dam MWD (SA90-10); (2) annexed to Santee, Padre Dam MWD, and CSA No. 69 (Heartland Paramedics); and (3) detached from City of San Diego and excluded from City’s sphere.</p>
3-3-08	SR08-07[P]	Coterminous sphere affirmed	<p>See MSR08-07: <i>“Municipal Service Review and Sphere of Influence Review for All Cities in San Diego County”</i></p> <p>A sphere review was conducted for all 18 cities. Sphere affirmed: (1) no sphere changes for 18 years; and (2) request by city staff to retain existing sphere.</p>

City of SOLANA BEACH

Incorporated: July 1, 1986

11-18-85	SI85-68	Larger-than-city sphere adopted; included 6.4± sq. mi. City (3.4± land; 3± water) plus 1,000 acres	<p>See RO85-8: <i>“Solana Beach Reorganization” (Incorporation)</i></p> <p>Adopted concurrent with proposed incorporation; additional acreage consists of two distinct areas to the east: (1) Sun Valley/Montecillo; and (2) Horseman’s Valley and Rancho Serena.</p>
----------	---------	--	---

Approval Date	LAFCO Ref. No. (*no Ref. No.)	Approved Sphere Action	Related Information
1-6-86	*	Larger-than-city sphere amended to exclude 55± acres	Prior to the incorporation becoming effective, the Horseman's Valley and Rancho Serena properties were removed from the sphere.
12-3-86	SA86-16	Larger-than-city sphere amended to exclude 9,045± acres; sphere became coterminous	Concurrent with proposed Rancho Santa Fe incorporation, an amendment removed all remaining additional sphere territory.
11-2-87	SA87-31	Coterminous sphere amended to add 18+ acres; amendment area annexed to City.	See RO87-17; DC87-1: <i>"Solana Beach Reorganization" (City of Solana Beach); "Solana Fire Protection District Merger"</i> To align the Solana Beach FPD with the city and allow a merger, two proposals were approved. Two non-contiguous parcels were annexed to Solana Beach and detached from the City of Encinitas.
4-5-93	SAF93-1	Coterminous sphere affirmed	No future changes anticipated.
8-1-05	SR05-22	Coterminous sphere affirmed	A sphere review was conducted for 11 cities including Solana Beach. Sphere affirmed: (1) no sphere changes for 18 years; and (2) request from city staff to retain existing sphere.
3-3-08	SR08-07[Q]	Coterminous sphere affirmed	See MSR08-07: <i>"Municipal Service Review and Sphere of Influence Review for All Cities in San Diego County"</i> A sphere review was conducted for all 18 cities. Sphere affirmed: (1) no sphere changes for 21 years; and (2) request by city staff to retain existing sphere.

 **City of VISTA**

Incorporated: January 28, 1963

5-1-78	*	Larger-than-city sphere adopted; includes 15± sq. mi. City plus 7± sq. mi.	Additional sphere territory located north, east, and southwest of the City boundary.
1-10-83	*	Larger-than-city sphere amended to add 15± acres; amendment area annexed to City.	See RO82-19: <i>"Matson Reorganization" (City of Vista)</i> Annexed a total of 45.78 acres to the City with detachment from Vista FPD.

Approval Date	LAFCO Ref. No. (*no Ref. No.)	Approved Sphere Action	Related Information
8-1-83	SA83-2	Larger-than-city sphere amended to add 124 acres; amendment area annexed to City.	See RO81-46: <i>"Vista Business Research Park #2 Reorganization" (City of Vista)</i> Annexed to the City and Vista ID with removal from City of Carlsbad sphere and detachment from City of Carlsbad, Vista FPD, and Vallecitos WD (San Marcos CWD).
11-7-83	SA83-3	Larger-than-city sphere amended to exclude 80-acre area	The amendment eliminated a sphere overlap between Vista and San Marcos; the territory remained in San Marcos' sphere.
6-3-85	SA85-6	Larger-than-city sphere amended to include 5.19 acres; amendment area annexed to City; 58± acres excluded from sphere.	See SA85-5; RO85-4: <i>"Agua Hedionda Area C Reorganization" (City of Vista)</i> Differing amounts of territory were involved in annexations to the Cities of Vista and Carlsbad, and Vista ID with detachments from the City of Carlsbad and Vista FPD.
5-2-88	SA88-3	Larger-than-city sphere amended to include 32.37 acres; amendment area annexed to City.	See RO88-3; RO87-27: <i>"Jack Adams Reorganization" (City of Vista)</i> ; <i>"West City IV/County Island Reorganization" (City of San Marcos)</i> Along with the annexation to Vista, different acreages were involved in annexation to the Vista ID and detachment from the Vista FPD. The sphere amendment territory was removed from the City of San Marcos' sphere.
11-4-91	SA89-13	Larger-than-city sphere amended to include 20± acres; amendment area annexed to City.	See RO89-6; SA89-36: <i>"San Clemente Reorganization" (City of Vista)</i> Different acreages were involved in the annexations to Vista, Vista ID, and Buena Colorado MWD, and detachments from Vista FPD and Vallecitos WD.

Approval Date	LAFCO Ref. No. (*no Ref. No.)	Approved Sphere Action	Related Information
	SA88-19	Sphere update withdrawn	<p>Since Vista’s original sphere adoption, about 3 sq. mi. of sphere territory had been annexed to the City. Amendments accounted for a net expansion to the sphere of about 58 acres. In Dec. 1988, the City proposed a sphere expansion of 4,200± acres located in two discrete areas: 1,747 acres north of the current sphere in the Bonsall Community Plan; and 2,446 acres east of the sphere in the North County Metropolitan Plan. In Aug. 1991, the City Manager requested that the sphere update be withdrawn, so no further action occurred.</p>
2-2-04	*	<p>Larger-than-city sphere amended to exclude 1.64 acres; amendment area detached from City.</p>	<p>See RO03-26: <i>“Poinsettia Avenue Reorganization” (City of San Marcos)</i></p> <p>Area annexed to the City of San Marcos and San Marcos FPD to create a logical boundary when a road was realigned.</p>
3-3-08	SR08-07[R]	Larger-than-city sphere affirmed	<p>See MSR08-07: <i>“Municipal Service Review and Sphere of Influence Review for All Cities in San Diego County”</i></p> <p>A sphere review was conducted for all 18 cities. Sphere affirmed: (1) minimal sphere activity; and (2) no sphere change requests.</p>

MUNICIPAL SERVICE REVIEWS
and
SPHERE – of – INFLUENCE REVIEWS

2014

San Diego
Local Agency Formation Commission

SUMMARY
MUNICIPAL SERVICE REVIEWS (MSR)
and SPHERE of INFLUENCE REVIEWS (SR)

Date Approved	MSR = Municipal Service Review SR = Sphere of Influence Review	Service Reviewed in MSR
------------------	---	-------------------------

09-08-03	<p>■ MSR03-14 <i>North County Inland Municipal Service Review and Sphere of Influence Update Study</i></p> <ol style="list-style-type: none"> 1. City of Escondido All municipal services 2. Rincon del Diablo Municipal Water District Water 3. Valley Center Municipal Water District Water, sewer 4. Vallecitos Water District Water, sewer 5. Vista Irrigation District Water
02-02-04	<p>■ MSR01-03 <i>Southern San Diego County Water and Sewer Municipal Service Review</i></p> <ol style="list-style-type: none"> 1. City of Chula Vista Sewer 2. Helix Water District Water 3. Lemon Grove Sanitation District Sewer 4. Otay Water District Water, sewer 5. Padre Dam Municipal Water District Water, sewer 6. Spring Valley Sanitation District Sewer 7. Sweetwater Authority Water
08-02-04	<p>■ MSR02-20 <i>Municipal Service Review and Sphere of Influence Update: Tijuana Watershed</i></p> <ol style="list-style-type: none"> 1. Tia Juana Valley County Water District Floodwater, waterworks 2. City of San Diego (portion) construction, groundwater 3. City of Imperial Beach (portion) management, protection, exploration
02-07-05	<p>■ MSR04-22 <i>Fire Protection and Emergency Medical Services Review: Section One Unincorporated Area</i></p> <ol style="list-style-type: none"> 1. Alpine Fire Protection District Fire Protection, EMS 2. Bonita-Sunnyside Fire Protection District Fire Protection, EMS 3. Borrego Fire Protection District Fire Protection, EMS 4. Deer Springs Fire Protection District Fire Protection, EMS 5. East County Fire Protection District Fire Protection, EMS 6. Julian-Cuyamaca Fire Protection District Fire Protection, EMS 7. Lakeside Fire Protection District Fire Protection, EMS 8. Lower Sweetwater Fire Protection District Fire Protection, EMS 9. Mootamai Municipal Water District Fire Protection, EMS

Date Approved	MSR = Municipal Service Review SR = Sphere of Influence Review	Service Reviewed in MSR
---------------	---	-------------------------

10.	North County Fire Protection District	Fire Protection, EMS
11.	Pauma Municipal Water District	Fire Protection, EMS
12.	Pine Valley Fire Protection District	Fire Protection, EMS
13.	Ramona Municipal Water District	Fire Protection, EMS
14.	Rancho Santa Fe Fire Protection District	Fire Protection, EMS
15.	Rincon del Diablo Municipal Water District	Fire Protection, EMS
16.	San Diego Rural Fire Protection District	Fire Protection, EMS
17.	San Marcos Fire Protection District	Fire Protection, EMS
18.	San Miguel Fire Protection District	Fire Protection, EMS
19.	Valley Center Fire Protection District	Fire Protection, EMS
20.	Vista Fire Protection District	Fire Protection, EMS
21.	Yuima Municipal Water District	Fire Protection, EMS
22.	County Service Area No. 107 (Elfin Forest)	Fire Protection, EMS
23.	County Service Area No. 109 (Mt. Laguna)	Fire Protection, EMS
24.	County Service Area No. 110 (Palomar Mt.)	Fire Protection, EMS
25.	County Service Area No. 111 (Boulevard)	Fire Protection, EMS
26.	County Service Area No. 112 (Campo)	Fire Protection, EMS
27.	County Service Area No. 113 (San Pasqual)	Fire Protection, EMS
28.	County Service Area No. 115 (Pepper Drive)	Fire Protection, EMS

05-02-05 ■ **MSR02-18**

North Central San Diego County Municipal Service Review and Sphere of Influence Update

1.	Olivenhain Municipal Water District	Water, sewer, park and recreation
2.	Rancho Santa Fe Community Services District	Sewer
3.	City of San Diego (portion)	Sewer, water
4.	Santa Fe Irrigation District	Water

08-01-05

- **SR05-12** *Sphere of Influence Review: City of Carlsbad*
- **SR05-13** *Sphere of influence Review: City of Coronado*
- **SR05-14** *Sphere of influence Review: City of Del Mar*
- **SR05-15** *Sphere of Influence Review: City of Encinitas*
- **SR05-16** *Sphere of influence Review: City of Imperial Beach*
- **SR05-17** *Sphere of influence Review: City of La Mesa*
- **SR05-19** *Sphere of influence Review: City of National City*
- **SR05-20** *Sphere of influence Review: City of Oceanside*
- **SR05-22** *Sphere of influence Review: City of Solana Beach*

11-07-05

- **SR05-38** *Sphere of influence Review: Canebrake CWD*
- **SR05-39** *Sphere of influence Review: Carlsbad MWD*
- **SR05-40** *Sphere of influence Review: Cuyamaca WD*

Date Approved	MSR = Municipal Service Review SR = Sphere of Influence Review	Service Reviewed in MSR
---------------	---	-------------------------

- **SR05-41** *Sphere of influence Review: Lemon Grove SD*
- **SR05-42** *Sphere of influence Review: Mootamai MWD*
- **SR05-43** *Sphere of influence Review: Oceanside SCHD*
- **SR05-44** *Sphere of influence Review: Pauma MWD*
- **SR05-45** *Sphere of influence Review: Pauma Valley CSD*
- **SR05-47** *Sphere of influence Review: Rincon Ranch CSD*
- **SR05-48** *Sphere of influence Review: San Dieguito WD*
- **SR05-49** *Sphere of influence Review: Valley Center CSD*
- **SR05-50** *Sphere of influence Review: Wynola WD*
- **SR05-51** *Sphere of influence Review: Yuima MWD*

- 09-11-06 ■ **MSR/SR04-21**
Upper San Diego River Municipal Service Review and Sphere of Influence Update
- | | |
|---------------------------------|--------------|
| 1. Padre Dam MWD | Sewer, water |
| 2. Lakeside WD | Water |
| 3. Riverview WD | Water |
| 4. Lakeside Sanitation District | Sewer |

- 09-11-06 ■ **MSR/SR04-21**
Upper San Diego River Municipal Service Review and Sphere of Influence Update
- | | |
|---------------------------|--------------|
| 1. Padre Dam Municipal WD | Sewer, water |
| 2. Lakeside WD | Water |
| 3. Riverview WD | Water |
| 4. Lakeside SD | Sewer |

- 04-02-07 ■ **MSR/SR06-14 (a thru d)**
San Diego County Cemetery District Municipal Service Review and Sphere of Influence Update
- | | |
|--|----------|
| 1. North County Cemetery District (a) | Cemetery |
| 2. Pomerado Cemetery District (b) | Cemetery |
| 3. Ramona Cemetery District (c) | Cemetery |
| 4. Valley Center Cemetery District (d) | Cemetery |

- 05-07-07 ■ **SR05-10 [A thru Z]** ***Structural Fire Protection and EMS Sphere of Influence Review***
 ■ **SA05-10 [A thru Z]** ***Structural Fire Protection and EMS Sphere of Influence Affirmation***
- | |
|--|
| 1. Alpine Fire Protection District [A] |
| 2. Bonita-Sunnyside Fire Protection District [B] |
| 3. Deer Springs Fire Protection District [C] |
| 4. East County Fire Protection District [D] |
| 5. Julian-Cuyamaca Fire Protection District [E] |

Date Approved	MSR = Municipal Service Review SR = Sphere of Influence Review	Service Reviewed in MSR
---------------	---	-------------------------

6. Lakeside Fire Protection District [F]
7. Lower-Sweetwater Fire Protection District [G]
8. North County Fire Protection District [H]
9. Pine Valley Fire Protection District [I]
10. Rancho Santa Fe Fire Protection District [J]
11. San Diego Rural Fire Protection District [K]
12. San Marcos Fire Protection District [L]
13. San Miguel Consolidated Fire Protection District [M]
14. Valley Center Fire Protection District [N]
15. Vista Fire Protection District [O]
16. CSA No. 107 (Elfin Forest) [P]
17. CSA No. 109 (Mt. Laguna) [Q]
18. CSA No. 110 (Palomar Mtn.) [R]
19. CSA No. 113 (San Pasqual) [S]
20. CSA No. 115 (Pepper Drive) [T]
21. CSA No. 135 (Regional Communications/Fire) [U]
22. Mootamai Municipal Water District [V]
23. Pauma Municipal Water District [W]
24. Ramona Municipal Water District [X]
25. Rincon del Diablo Municipal Water District [Y]
26. Yuima Municipal Water District [Z]

05-07-07 ■ **SI05-10 [A thru C]**

Sphere of Influence for Borrego Springs FPD, CSA No. 111, and CSA No. 112

1. Borrego Springs Fire Protection District [A]
2. CSA No. 111 (Boulevard) [B]
3. CSA No. 111 (Campo) [C]

06-11-07 ■ **MSR/SR06-35 [A thru D]**

San Diego County Sanitation Districts Municipal Service Review and Sphere of Influence Update

- | | |
|--|-------|
| 1. Alpine Sanitation District [B] | Sewer |
| 2. Julian Sanitation District [D] | Sewer |
| 3. Lakeside Sanitation District [A] | Sewer |
| 4. Pine Valley Sanitation District [C] | Sewer |
| 5. Spring Valley Sanitation District [E] | Sewer |

Date Approved	MSR = Municipal Service Review SR = Sphere of Influence Review	Service Reviewed in MSR
---------------	---	-------------------------

08-06-07 ■ **MSR/SR07-11 [A thru O]**

Municipal Service Review and Sphere of Influence Review for All Districts in San Diego County

California Water Districts

- | | |
|---------------------------------|------------------------------------|
| 1. Borrego Water District [A1] | Sewer, water, flood/vector control |
| 2. Cuyamaca Water District [A2] | Water |
| 3. Wynola Water District [A3] | Water |

Cemetery Districts

- | | |
|---|----------|
| 1. North County Cemetery District [B1] | Cemetery |
| 2. Pomerado Cemetery District [B2] | Cemetery |
| 3. Ramona Cemetery District [B3] | Cemetery |
| 4. Valley Center Cemetery District [B4] | Cemetery |

Community Services Districts

- | | |
|--|---------------------------------------|
| 1. Borrego Springs Park Community Services District [C1] | Sewer, water, landscape, trash, parks |
| 2. Descanso (Water) Community Services District [C2] | Water |
| 3. Fairbanks Ranch Community Services District [C3] | Sewer, landscape maintenance |
| 4. Jacumba Community Services District [C4] | Water, park and recreation |
| 5. Julian Community Services District [C5] | Water |
| 6. Majestic Pines Community Services District [C6] | Water |
| 7. Morro Hills Community Services District [C7] | Road maintenance |
| 8. Pauma Valley Community Services District [C8] | Sewer, security |
| 9. Rancho Santa Fe Community Services District [C9] | Sewer, landscape maintenance |
| 10. Rincon Ranch Community Services District [C10] | Road maintenance |
| 11. Valley Center Parks and Recreation District [C11] | Parks and recreation |
| 12. Whispering Palms Community Services District [C12] | Sewer, landscape, lighting |

County Sanitation District

- | | |
|---|-------|
| 1. Alpine Sanitation District [D1] | Sewer |
| 2. Julian Sanitation District [D2] | Sewer |
| 3. Lakeside Sanitation District [D3] | Sewer |
| 4. Pine Valley Sanitation District [D4] | Sewer |
| 5. Spring Valley Sanitation District [D5] | Sewer |
| 6. Buena Sanitation District [D6] | Sewer |
| 7. Lemon Grove Sanitation District [D7] | Sewer |

County Service Area (CSA)

- | | |
|---|-----------------------|
| 1. CSA No. 17 (San Dieguito) [E1] | Paramedic |
| 2. CSA No. 26 (Rancho San Diego) [E2] | Landscape maintenance |
| 3. CSA No. 69 (Heartland Paramedic) [E3] | Paramedic |
| 4. CSA No. 81 (Fallbrook Local Parks) [E4] | Park maintenance |
| 5. CSA No. 83 (San Dieguito Local Parks) [E5] | Park maintenance |
| 6. CSA No. 107 (Elfin Forest) [E6] | Fire protection, EMS |
| 7. CSA No. 109 (Mt. Laguna) [E7] | Fire protection, EMS |

Date Approved	MSR = Municipal Service Review SR = Sphere of Influence Review	Service Reviewed in MSR
---------------	---	-------------------------

- | | |
|--|-------------------------------|
| 8. CSA No. 110 (Palomar Mountain) [E8] | Fire protection, EMS |
| 9. CSA No. 111 (Boulevard) [E9] | Fire protection, EMS |
| 10. CSA No. 112 (Campo) [E10] | Fire protection, EMS |
| 11. CSA NO. 113 (San Pasqual) [E11] | Fire protection, EMS |
| 12. CSA No. 115 (Pepper Drive) [E12] | Fire protection, EMS |
| 13. CSA No. 122 (Otay Mesa East) [E13] | Planning |
| 14. CSA No. 128 (San Miguel) [E14] | Parks and recreation |
| 15. CSA No. 135 (Regional Communications/Fire) [E15] | Regional communications, fire |
| 16. CSA No. 136 (Sundance Detention Basin) [E16] | Flood control |

County Water Districts

- | | |
|---|--------------|
| 1. Canebrake County Water District [F1] | Water |
| 2. Coachella Valley Water District [F2] | Sewer, water |
| 3. Leucadia Wastewater District [F3] | Sewer, water |
| 4. Vallecitos Water District [F4] | Sewer, water |

Fire Protection Districts

- | | |
|--|----------------------|
| 1. Alpine Fire Protection District [G1] | Fire protection, EMS |
| 2. Bonita-Sunnyside Fire Protection District [G2] | Fire protection, EMS |
| 3. Borrego Springs Fire Protection District [G3] | Fire protection, EMS |
| 4. Deer Springs Fire Protection District [G4] | Fire protection, EMS |
| 5. East County Fire Protection District [G5] | Fire protection, EMS |
| 6. Julian-Cuyamaca Fire Protection District [G6] | Fire protection, EMS |
| 7. Lakeside Fire Protection District [G7] | Fire protection, EMS |
| 8. Lower-Sweetwater Fire Protection District [G8] | Fire protection, EMS |
| 9. North County Fire Protection District [G9] | Fire protection, EMS |
| 10. Pine Valley Fire Protection District [G10] | Fire protection, EMS |
| 11. Rancho Santa Fe Fire Protection District [G11] | Fire protection, EMS |
| 12. San Diego Rural Fire Protection District [G12] | Fire protection, EMS |
| 13. San Marcos Fire Protection District [G13] | Fire protection, EMS |
| 14. San Miguel Consolidated Fire Protection District [G14] | Fire protection, EMS |
| 15. Valley Center Fire Protection District [G15] | Fire protection, EMS |
| 16. Vista Fire Protection District [G16] | Fire protection, EMS |

Health Care Districts

- | | |
|---|------------|
| 1. Fallbrook Health Care District [H1] | Healthcare |
| 2. Grossmont Health Care District [H2] | Healthcare |
| 3. Palomar Pomerado Health Care District [H3] | Healthcare |
| 4. Tri-City Health Care District [H4] | Healthcare |

Irrigation Districts

- | | |
|-------------------------------------|----------------------------|
| 1. Helix Water District [I1] | Water, park and recreation |
| 2. Lakeside Water District [I2] | Water |
| 3. San Dieguito Water District [I3] | Water |

Date Approved	MSR = Municipal Service Review SR = Sphere of Influence Review	Service Reviewed in MSR
	4. Santa Fe Irrigation District [I4]	Water
	5. South Bay Irrigation District [I5]	Water
	6. Vista Irrigation District [I6]	Water
	Municipal Water Districts	
	1. Carlsbad Municipal Water District [J1]	Sewer, water
	2. Mootamai Municipal Water District [J2]	Water, fire protection and EMS
	3. Olivenhain Municipal Water District [J3]	Sewer, water, park and recreation
	4. Otay (Water) Municipal Water District [J4]	Sewer, water
	5. Padre Dam Municipal Water District [J5]	Water, reclaimed water, parks
	6. Pauma Municipal Water District [J6]	Water, fire protection and EMS
	7. Questhaven Municipal Water District [J7]	Water
	8. Rainbow Municipal Water District [J8]	Sewer, water
	9. Ramona Municipal Water District [J9]	Water, fire protection and EMS
	10. Rincon del Diablo Municipal Water District [J10]	Water, fire protection and EMS
	11. San Luis Rey Municipal Water District [J11]	Groundwater protection
	12. Valley Center Municipal Water District [J12]	Sewer, water
	13. Yuima Municipal Water District [J13]	Water, fire protection and EMS
	Public Utility District	
	1. Fallbrook Public Utility District [K1]	Sewer, water
	Recreation and Park Districts	
	1. Lake Cuyamaca Recreation and Park District [L1]	Water recharge, recreation
	Resource Conservation Districts	
	1. Mission Resource Conservation District [M1]	Soil conservation
	2. RCD of Greater San Diego County [M2]	Soil conservation
	3. Upper San Luis Rey Resource Conservation District	Soil conservation
	Small Craft Harbor District	
	1. Oceanside Small Craft Harbor District [N1]	Harbor
	Special Agencies under limited LAFCO Oversight	
	1. San Diego County Water authority	Water: regional wholesaler
	2. Metropolitan Water District of Southern California	Water: import, storage, distribution
10-01-07	■ MSR/SR05-52 [A and B] <i>Borrego Valley Municipal Service Review and Spheres of Influence Update</i>	
	1. Borrego Water District [A]	Sewer, water, flood/vector control
	2. Borrego Springs Park Community Services District [B]	Sewer, water, landscape, trash, parks
03-03-08	■ MSR/SR08-07 [A thru R] <i>Municipal Service Review and Sphere of Influence for All Cities [A thru R]</i>	
	1. City of Carlsbad [A]	All municipal services
	2. City of Chula Vista [B]	All municipal services

Date Approved	MSR = Municipal Service Review SR = Sphere of Influence Review	Service Reviewed in MSR
	3. City of Coronado [C]	All municipal services
	4. City of Del Mar [D]	All municipal services
	5. City of El Cajon [E]	All municipal services
	6. City of Encinitas [F]	All municipal services
	7. City of Escondido [G]	All municipal services
	8. City of Imperial Beach [H]	All municipal services
	9. City of La Mesa [I]	All municipal services
	10. City of Lemon Grove [J]	All municipal services
	11. City of National City [K]	All municipal services
	12. City of Oceanside [L]	All municipal services
	13. City of Poway [M]	All municipal services
	14. City of San Diego [N]	All municipal services
	15. City of San Marcos [O]	All municipal services
	16. City of Santee [P]	All municipal services
	17. City of Solana Beach [Q]	All municipal services
	18. City of Vista [R]	All municipal services
09-13-10	MSR/SR10-04 (a thru e) Municipal Service Review and Sphere Review and Update: County Sanitation Districts	
	1. Alpine County Sanitation District (a)	Sewer
	2. Julian County Sanitation District (b)	Sewer
	3. Lakeside County Sanitation District (c)	Sewer
	4. Pine Valley County Sanitation District (d)	Sewer
	5. Spring Valley (San Diego) County Sanitation District (e)	Sewer
02-04-13	MSR/SR13-01 5-Year MSR/SR: Borrego Water District MSR/SR13-02 5-Year MSR/SR: Cuyamaca WD MSR/SR13-03 5-Year MSR/SR: Wynola WD	Sewer, water, vector/flood control, solid waste, park and recreation, Water Water
03-04-13	MSR/SR13-06 5-Year MSR/SR: Mission RCD MSR/SR13-07 5-Year MSR/SR: RCD of Greater SD MSR/SR13-08 5-Year MSR/SR: Upper San Luis Rey RCD MSR/SR13-09 5-Year MSR/SR: Oceanside SCHD MSR/SR13-10 5-Year MSR/SR: Lake Cuyamaca Rec/Park	Soil conservation Soil conservation Soil conservation Public marine facilities Water recharge, recreation
04-08-13	MSR/SR13-11 5-Year MSR/SR: CSA NO. 26 MSR/SR13-12 5-Year MSR/SR: CSA No. 81 MSR/SR13-13 5-Year MSR/SR: CSA No. 83 MSR/SR13-14 5-Year MSR/SR: CSA No. 122	Landscape maintenance Local parks Local parks Infrastructure planning

Date Approved	MSR = Municipal Service Review SR = Sphere of Influence Review	Service Reviewed in MSR
	<ul style="list-style-type: none"> ■ MSR/SR13-15 5-Year MSR/SR: CSA No. 128 ■ MSR/SR13-17 5-Year MSR/SR: CSA No. 136 	<ul style="list-style-type: none"> Parks and recreation Flood control
06-03-13	<ul style="list-style-type: none"> ■ MSR/SR13-20 5-Year MSR/SR: Carlsbad MWD ■ MSR/SR13-23 5-Year MSR/SR: Olivenhain MWD ■ MSR/SR13-24 5-Year MSR/SR: Rancho Santa Fe CSD ■ MSR/SR13-25 5-Year MSR/SR: San Dieguito WD ■ MSR/SR13-26 5-Year MSR/SR: Santa Fe Irrigation District ■ MSR/SR13-27 5-Year MSR/SR: Whispering Palms CSD 	<ul style="list-style-type: none"> Sewer, water Sewer, water, parks and recreation Sewer, landscape maintenance, utility undergrounding Water Water Sewer, landscape/lighting maintenance
08-05-13	<ul style="list-style-type: none"> ■ MSR/SR13-31 5-Year MSR/SR: Descanso Water District ■ MSR/SR13-32 5-Year MSR/SR: Jacumba CSD ■ MSR/SR13-33 5-Year MSR/SR: Julian CSD ■ MSR/SR13-34 5-Year MSR/SR: Majestic Pines CSD ■ MSR/SR13-35 5-Year MSR/SR: Morro Hills CSD ■ MSR/SR13-36 5-Year MSR/SR: Pauma Valley CSD ■ MSR/SR13-37 5-Year MSR/SR: Rincon Ranch CSD ■ MSR/SR13-38 5-Year MSR/SR: Valley Center Park/Rec. 	<ul style="list-style-type: none"> Water Water Water Water Road maintenance Sewer, security Road maintenance Park and recreation
09-09-13	<ul style="list-style-type: none"> ■ MSR/SR13-41 5-Year MSR/SR: SDCWA ■ MSR/SR13-42 5-Year MSR/SR: Metropolitan WD 	<ul style="list-style-type: none"> Water: regional wholesaler Water: import, storage, distribution
11-04-13	<ul style="list-style-type: none"> ■ MSR/SR13-49 5-Year MSR/SR: Alpine FPD ■ MSR/SR13-51 5-Year MSR/SR: Borrego Springs FPD 	<ul style="list-style-type: none"> Fire, EMS Fire, EMS
12-02-13	<ul style="list-style-type: none"> ■ MSR/SR13-50 5-Year MSR/SR: Bonita-Sunnyside FPD ■ MSR/SR13-52 5-Year MSR/SR: Lower Sweetwater FPD 	<ul style="list-style-type: none"> Fire, EMS Fire, EMS
03-03-14	<ul style="list-style-type: none"> ■ MSR/SR13-64 5-Year MSR/SR: Deer Springs FPD ■ MSR/SR13-95 5-Year MSR/SR: Valley Center FPD 	<ul style="list-style-type: none"> Fire, EMS Fire, EMS
04-07-14	<p>Municipal Service Review and Sphere of Influence Update: Bonsall and Pala Hydrologic Subareas</p> <ul style="list-style-type: none"> ■ MSR/SR13-82 5-Year MSR/SR: Rainbow Municipal Water District ■ MSR/SR13-88 5-Year MSR/SR: San Luis Rey Municipal Water District ■ MSR/SR13-96 5-Year MSR/SR: Valley Center Municipal Water District 	<ul style="list-style-type: none"> Water, Sewer Groundwater Protection; landowner advocacy Water, Sewer, Recycled Water
5-5-14	<ul style="list-style-type: none"> ■ MSR/SR13-52 5-Year MSR/SR: North County FPD 	<ul style="list-style-type: none"> Fire, EMS

Date Approved	MSR = Municipal Service Review SR = Sphere of Influence Review	Service Reviewed in MSR
---------------	---	-------------------------

- **MSR/SR13-54 5-Year MSR/SR: Vista FPD**
- **MSR/SR13-30 5-Year MSR/SR: Ramona MWD**

Fire, EMS
Water, Wastewater, Fire and EMS,
Park and Recreation