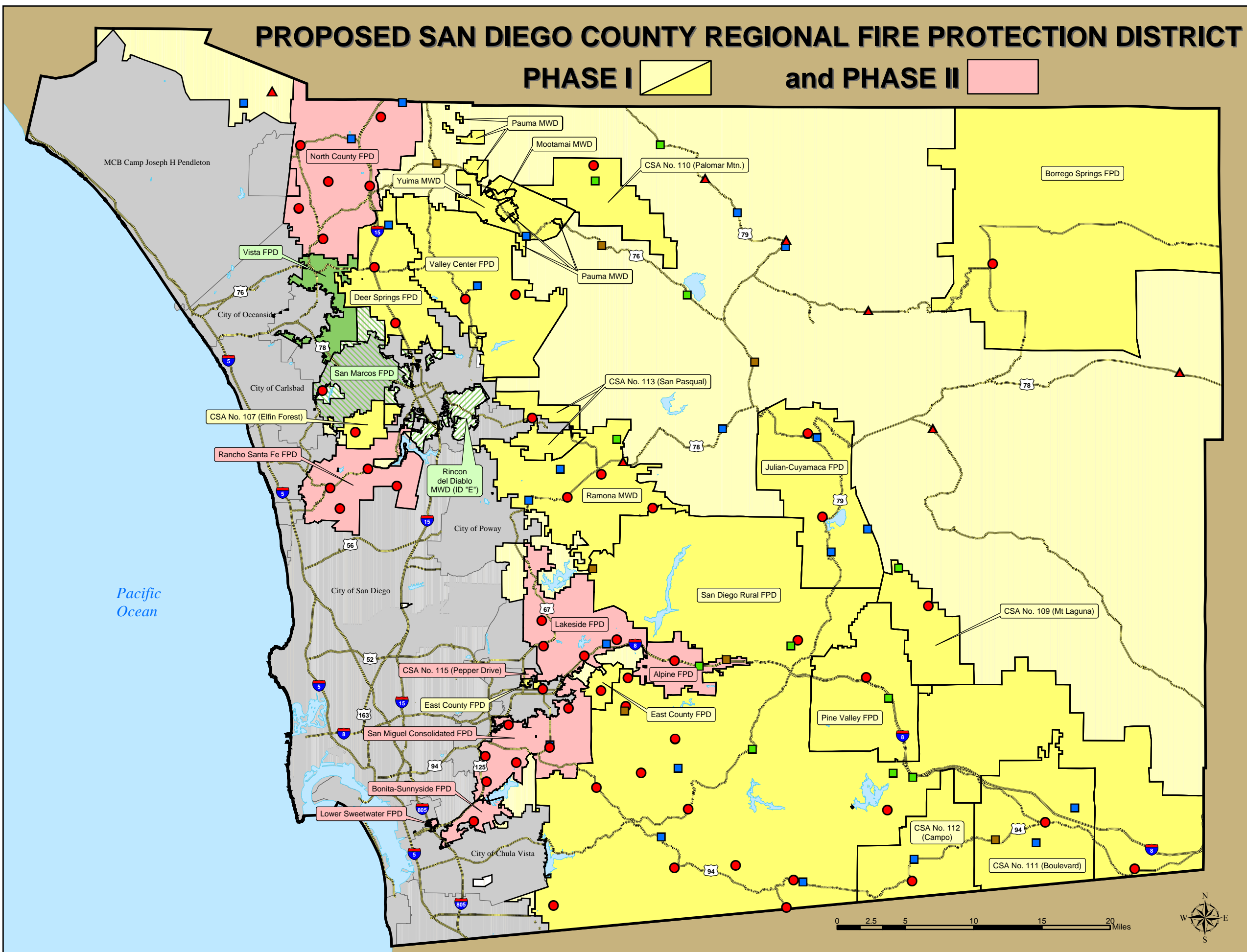




































# PROPOSED SAN DIEGO COUNTY REGIONAL FIRE PROTECTION DISTRICT

# MAP 1

## PHASE I and PHASE II



- Fire Protection Districts**
-  Borrego Springs FPD
-  Deer Springs FPD
-  East County FPD
-  Julian-Cuyamaca FPD
-  Pine Valley FPD
-  San Diego Rural FPD
-  Valley Center FPD
- County Service Areas**
-  CSA No. 107 (Elfin Forest)
-  CSA No. 109 (Mt Laguna)
-  CSA No. 110 (Palomar Mtn.)
-  CSA No. 111 (Boulevard)
-  CSA No. 112 (Campo)
-  CSA No. 113 (San Pasqual)
- Municipal Water Districts**
-  Mootamai MWD
-  Pauma MWD
-  Ramona MWD
-  Yuima MWD
-  Unserved Area
- Fire Protection Districts**
-  Alpine FPD
-  Bonita-Sunnyside FPD
-  Lakeside FPD
-  North County FPD
-  Rancho Santa Fe FPD
-  San Miguel Consolidated FPD
-  Lower Sweetwater FPD
- County Service Areas**
-  CSA No. 115 (Pepper Drive)
- Agencies For Future Study**
-  San Marcos FPD
-  Vista FPD
-  Rincon del Diablo MWD (ID"E")
- Fire Stations (unincorporated)**
-  Fire Protection District
-  Volunteer Company
-  CDF
-  USFS
-  Tribal Authority



This map is provided without warranty of any kind, either express or implied, including but not limited to the implied warranties of merchantability and fitness for a particular purpose. Copyright SanGIS. All Rights Reserved. This product may contain information from the SANDAG Regional Information System which cannot be reproduced without the written permission of SANDAG. This product may contain information which has been reproduced with permission granted by Thomas Brothers Maps.

Created in October 2005 by San Diego LAFCO.  
G:/GIS/PROJECTS/Regional FPD/map1 Phase1&2 tabloid\_2nd.mxd


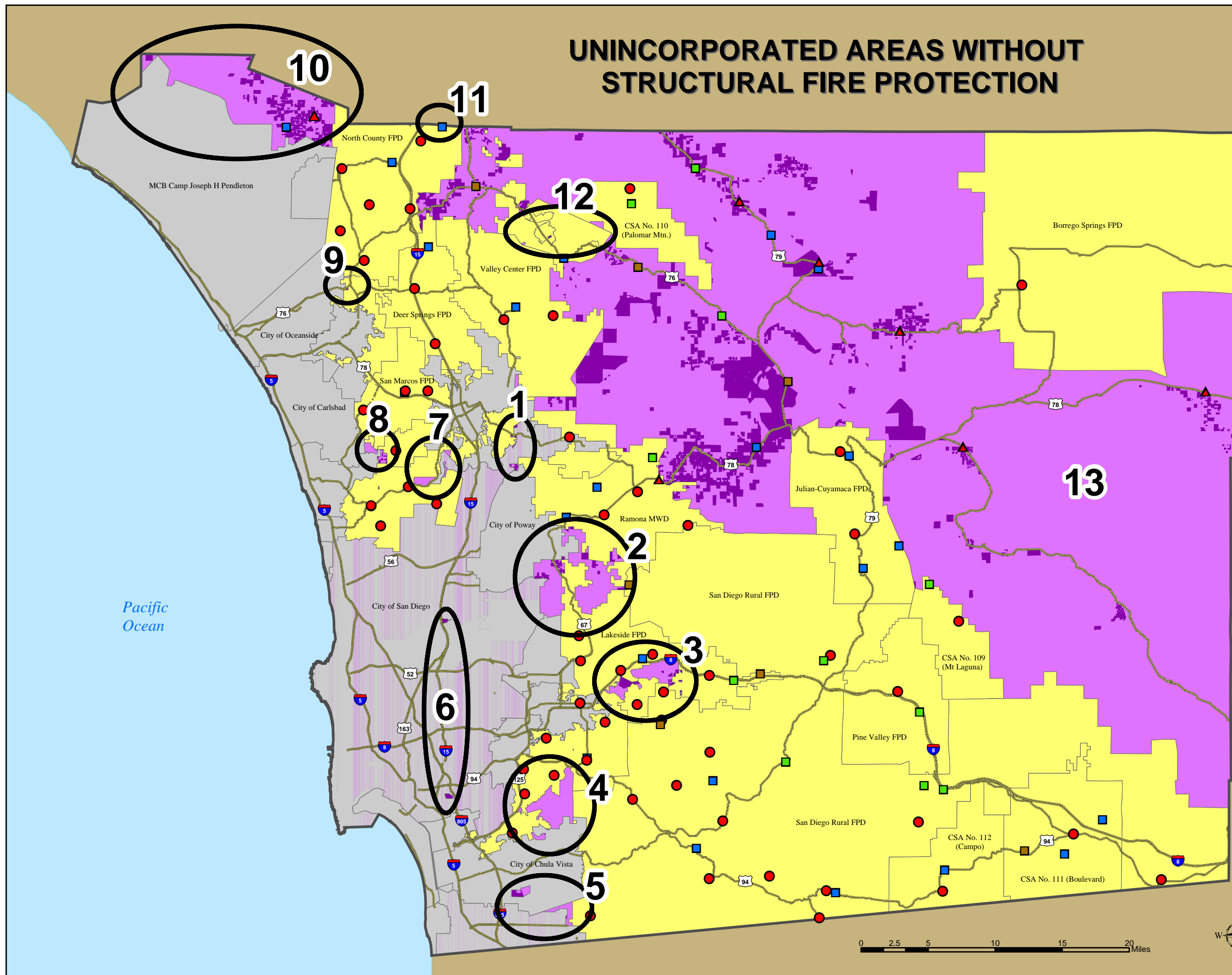
# UNINCORPORATED AREAS WITHOUT STRUCTURAL FIRE PROTECTION

# MAP 2

## LEGEND

- Parcels w/o Structural Fire Protection
  - Without Improvements
  - With Improvements
- Fire Stations (unincorporated)
  - Fire Protection District
  - Volunteer Company
  - CDF
  - USFS
  - Tribal Authority
- Unincorporated w/ Fire Protection
- Incorporated or Military

Parcels w/o Structural Fire Protection: Acreage		
Area ID	Without Improvements	With Improvements
1	86.87	155.77
2	11,127.49	963.32
3	3,189.86	669.57
4	5,353.44	1.12
5	979.35	224.30
6	15.81	178.36
7	782.13	
8	675.81	84.45
9	13.00	24.53
10	24,748.84	5,438.86
11	48.31	
12	238.66	23.78
13	826,839.34	62,013.23
<b>Total</b>	<b>874,098.90</b>	<b>69,777.28</b>
<b>Percent</b>	<b>92.61%</b>	<b>7.39%</b>

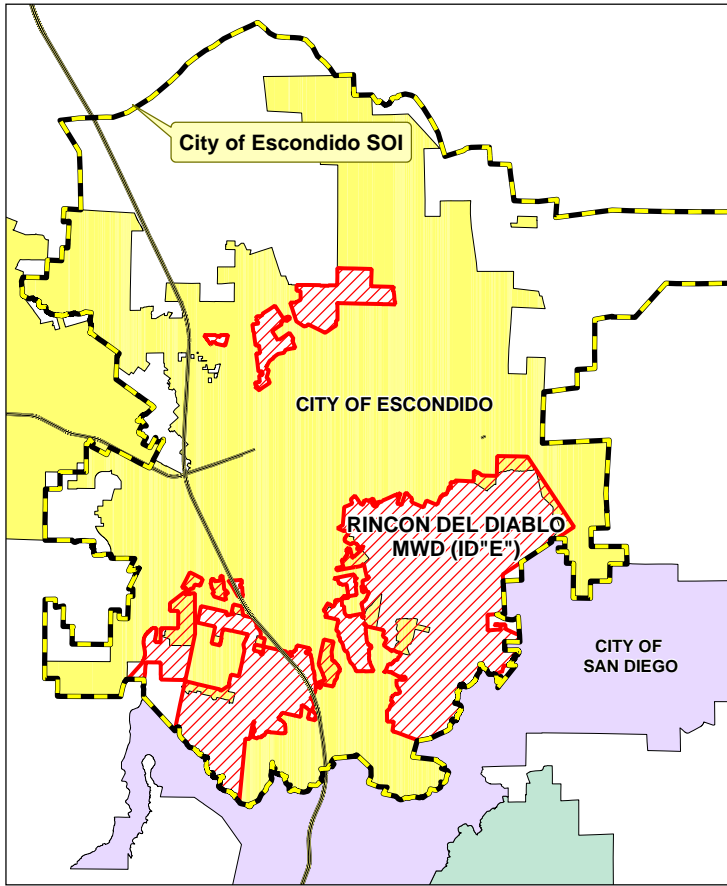


This map is provided without warranty of any kind, either express or implied, including but not limited to the implied warranties of merchantability and fitness for a particular purpose. Copyright SanGIS. All Rights Reserved. This product may contain information from the SANDAG Regional Information System which cannot be reproduced without the written permission of SANDAG. This product may contain information which has been reproduced with permission granted by Thomas Brothers Maps.

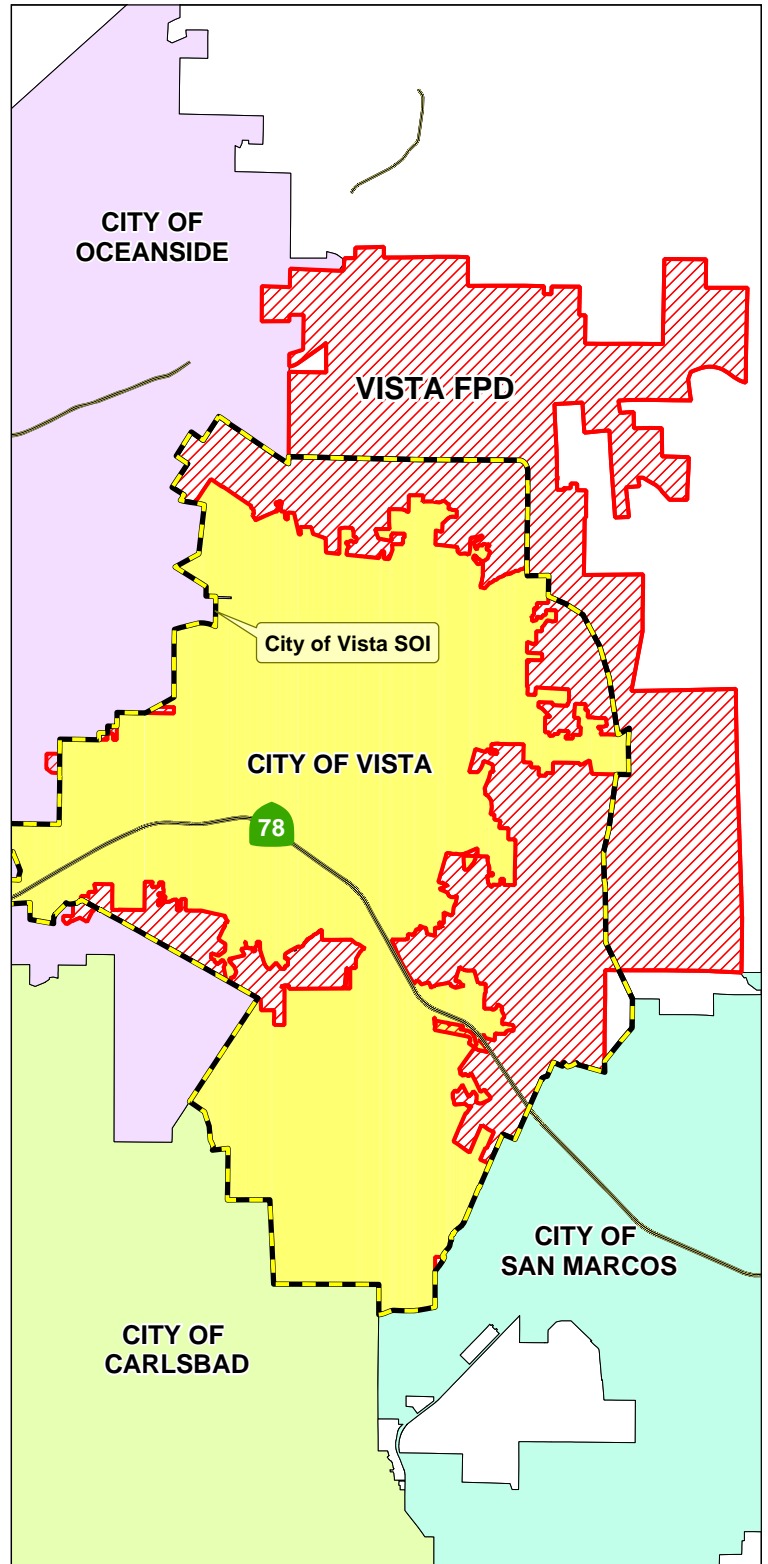
Created in August 2005 by San Diego LAFCO.  
G:/GIS/PROJECTS/Regional FPD/acreage parcels not in FP tabloid.mxd

# Rincon del Diablo MWD (ID"E")

# MAP 3



# Vista Fire Protection District



# San Marcos Fire Protection District

